ANEXO II

Anchieta, Bandeirante, Barra Bonita, Dionísio Cerqueira, Flor do Sertão, Guaraciaba, Guarujá do Sul, Palma Sola, Paraíso, Princesa, Romelândia, São José do Cedro e São Miguel d'Oeste

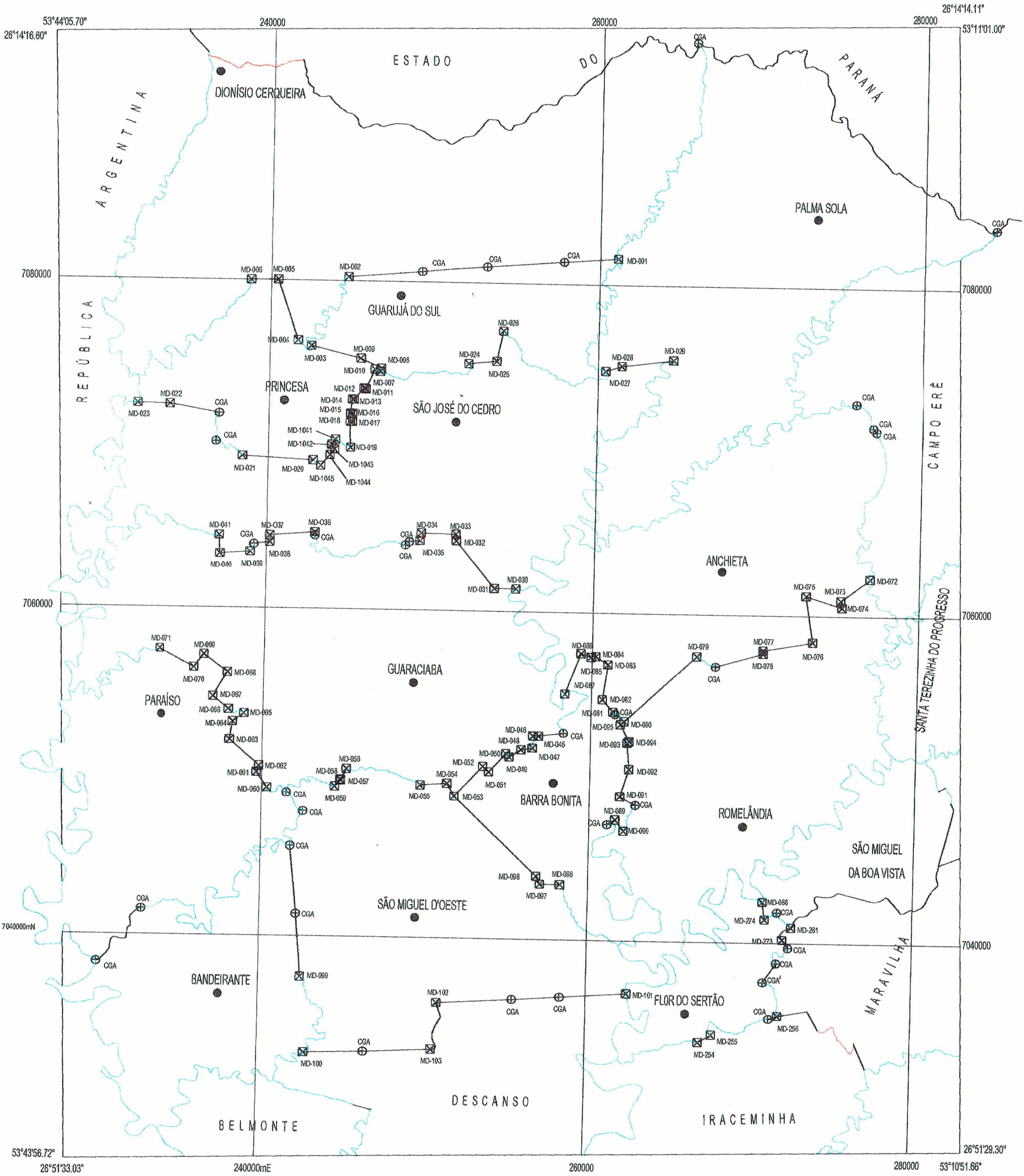

DOCUMENTAÇÃO: MI-2860-4/1980, MI-2861-1/1980, MI-2861-3/1981, MI-2861-4/1980, MI-2872-2/1981, MI-2872-4/1981, MI-2873-1/1979, MI-2873-2/1980, MI-2873-3/1980, MI-2873-4/1980.

MERIDIANO CENTRAL 51° W. Gr.

LEGENDA

Limite Intermunicipal por:

- Hidrografia
- Rodovia
- Outros
- MD Marco de Divisa
- CGA Coordenada Geográfica Aproximada

ESCALA GRÁFICA

2.5 Km 0 2.5 5.0 7.5 Km

ANEXO III

Belmonte, Caibi, Descanso, Iporã do Oeste, Iraceminha, Itapiranga, Mondaí, Riqueza, Santa Helena, São João do Oeste e Tunápolis.

COORDENADORIA DE EXPEDIENTE
Fls. 1540
Rub.

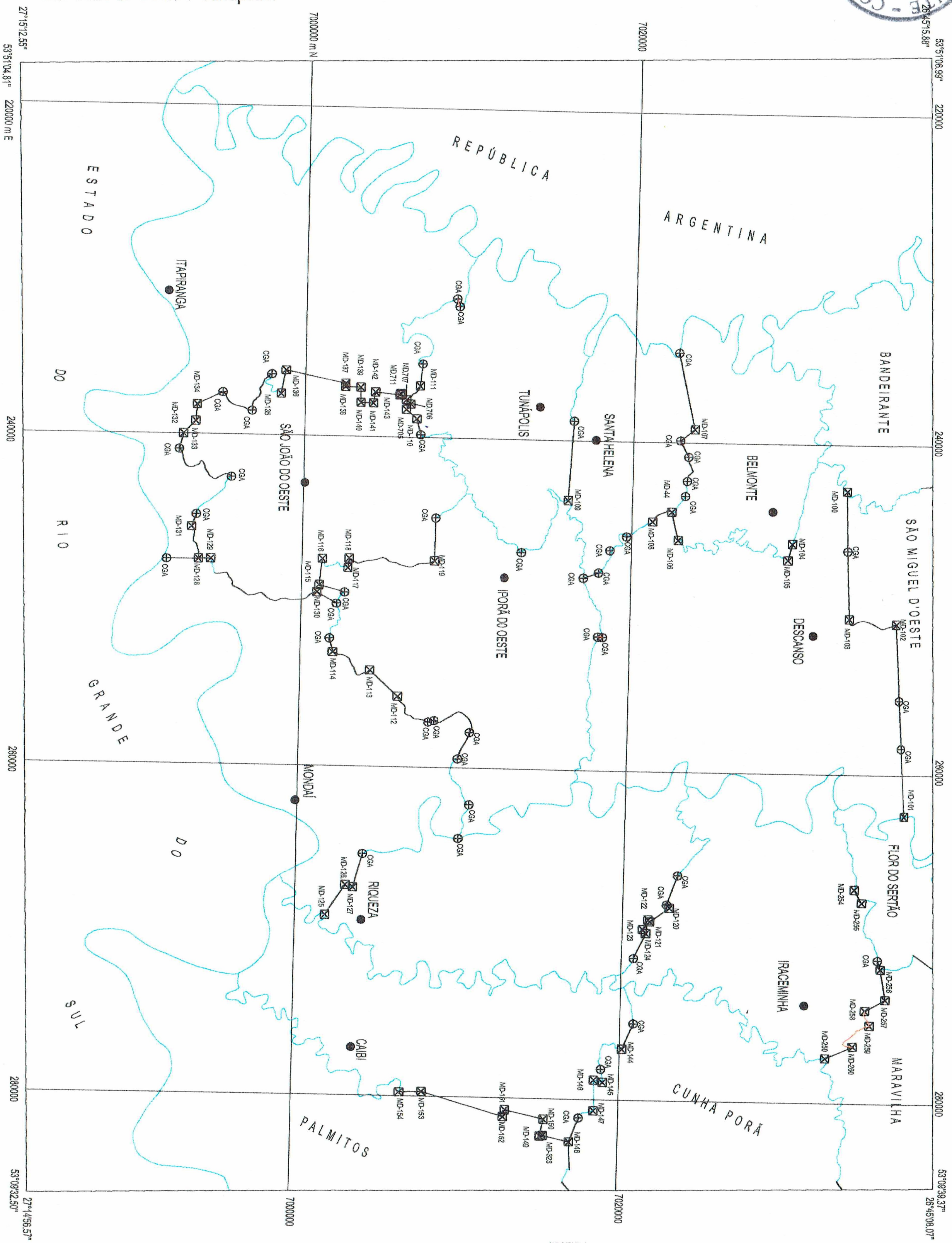

DOCUMENTAÇÃO: MI-2872-4/1981, MI-2873-3/1980, MI-2873-4/1980, MI-2884-1/1980, MI-2884-2/1979, MI-2885-1/1979, MI-2885-2/1980.

MERIDIANO CENTRAL 51° W.Gr.

LEGENDA

Limite Intermunicipal por:

- Hidrografia
- Rodovia
- Outros
- MD Marco de Divisa
- CGA Coordenada Geográfica Aproximada

ESCALA GRÁFICA

2.5 Km 0 2.5 5.0 7.5 Km

ANEXO IV

Bom Jesus do Oeste, Campo Erê, Coronel Martins, Formosa do Sul, Galvão, Irati, Jardinópolis, Jupiá, Modelo, Novo Horizonte, Quilombo, Saltinho, Santa Terezinha do Progresso, Santiago do Sul, São Bernardino, São Lourenço d´ Oeste, São Miguel da Boa Vista, Serra Alta, Sul Brasil e Tigrinhos.

COORDENADORIA - Fls. 1541 Rub.

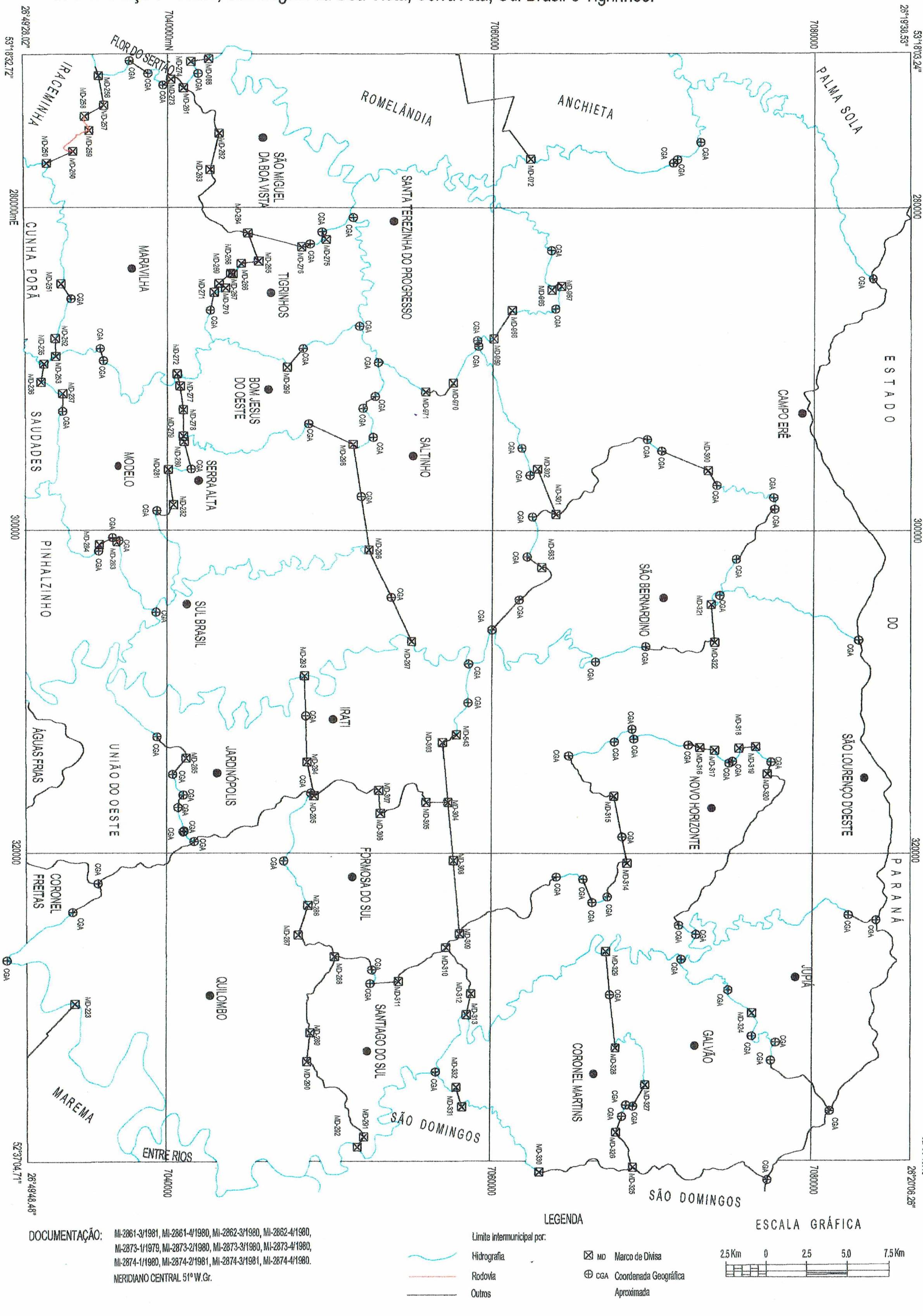

DOCUMENTAÇÃO: MI-2861-3/1981, MI-2861-4/1980, MI-2862-3/1980, MI-2862-4/1980, MI-2873-1/1979, MI-2873-2/1980, MI-2873-3/1980, MI-2873-4/1980, MI-2874-1/1980, MI-2874-2/1981, MI-2874-3/1981, MI-2874-4/1980.

MERIDIANO CENTRAL 51° W.Gr.

LEGENDA

Limite Intermunicipal por:

Hidrografia

Rodovia

Outros

MD Marco de Divisa

CGA Coordenada Geográfica Aproximada

ESCALA GRÁFICA

2.5 Km 0 2.5 5.0 7.5 Km

ANEXO IX

Catanduvas, Irani, Passos Maia, Ponte Serrada e Vargem Bonita.

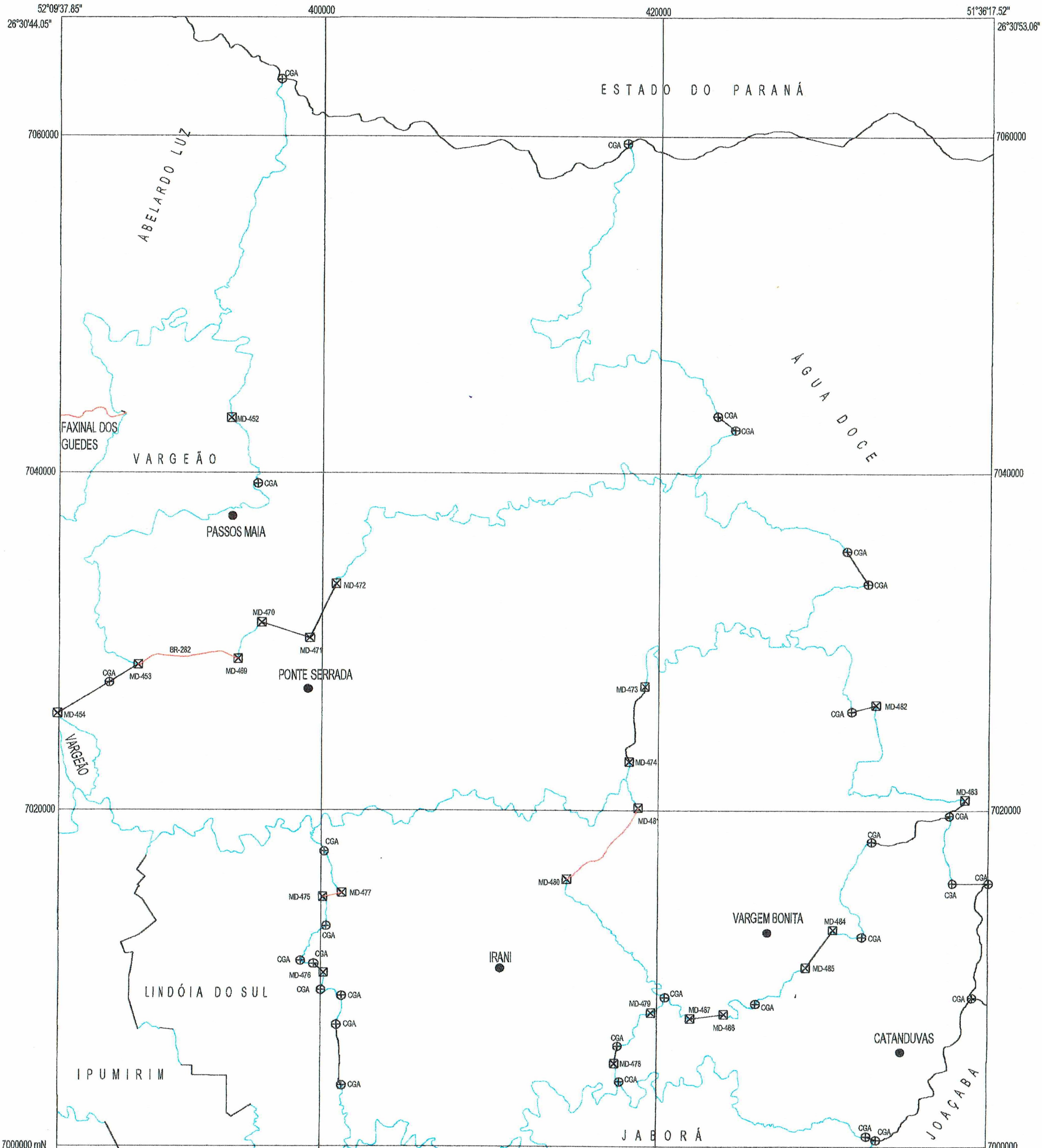

DOCUMENTAÇÃO: MI-2875-2/1982, MI-2875-4/1980, MI-2876/1973, MI-2887/1973, MI-2888/1976.

MERIDIANO CENTRAL 51° W.Gr.

LEGENDA

Limite Intermunicipal por:

Hidrografia

Rodovia

Outros

MD Marco de Divisa

CGA Coordenada Geográfica Aproximada

ESCALA GRÁFICA

2.5 Km 0 2.5 5.0 7.5 Km

ANEXO V

Águas de Chapecó, Águas Frias, Caxambu do Sul, Cordilheira Alta, Coronel Freitas, Cunha Porã, Cunhataí, Guatambu, Nova Erechim, Nova Itaberaba, Palmitos, Pinhalzinho, Planalto Alegre, São Carlos, Saudades e União do Oeste.

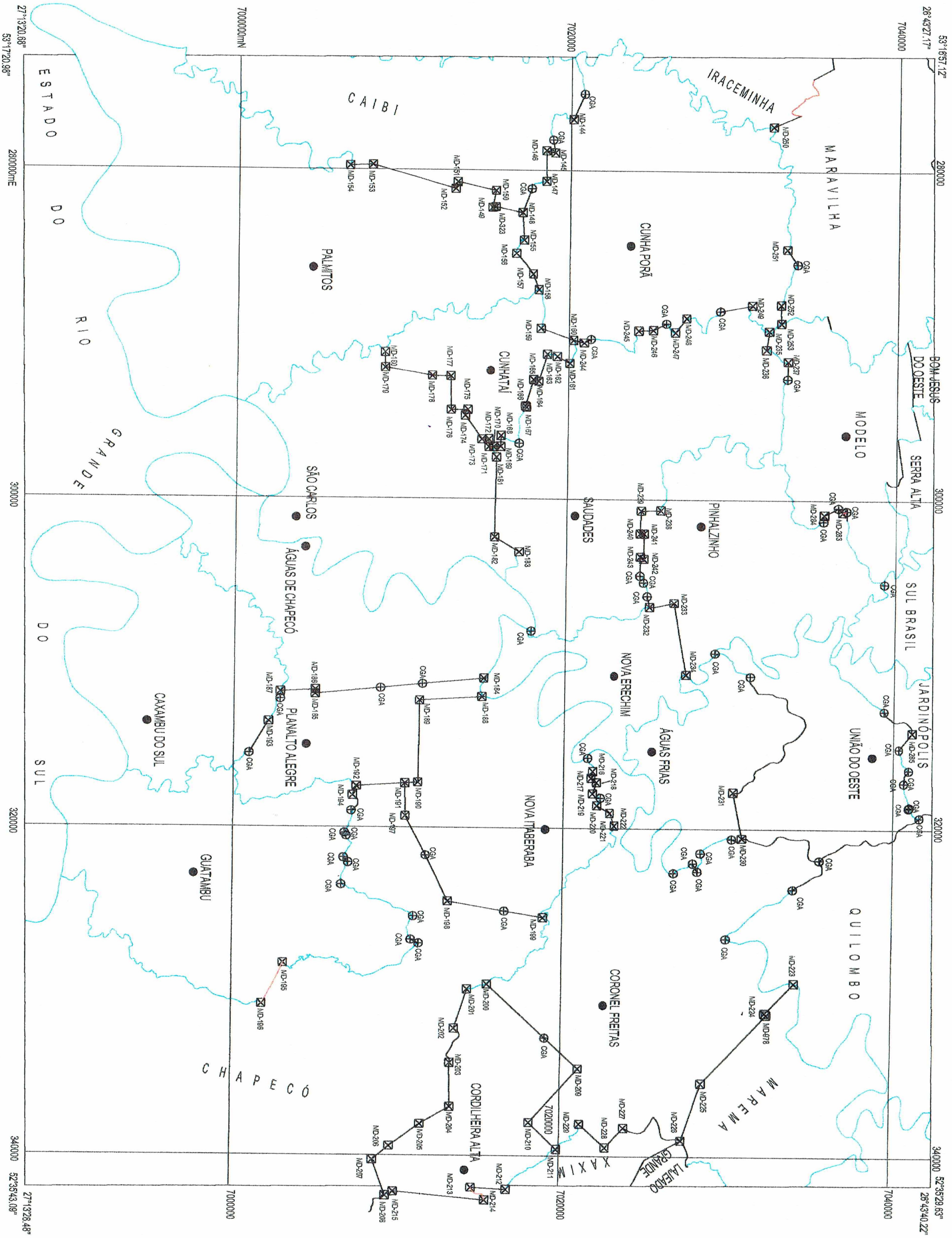

DOCUMENTAÇÃO: MI-2873-2/1980, MI-2873-3/1980, MI-2873-4/1980, MI-2874-1/1980, MI-2874-2/1981, MI2874-3/1981, MI-2874-4/1980, MI-2885-1/1979, MI-2885-2/1980, MI-2886-1/1980, MI-2886-2/1980.
MERIDIANO CENTRAL 51° W.Gr.

LEGENDA

Limite Intermunicipal por:
- Hidrografia
- Rodovia
- Outros

MD Marco de Divisa
CGA Coordenada Geográfica Aproximada

ESCALA GRÁFICA

2.5 Km 0 2.5 5.0 7.5 Km

ANEXO VI

Abelardo Luz, Bom Jesus, Entre Rios, Ipuaçu, Lajeado Grande, Marema, Ouro Verde, São Domingos e Vargeão.

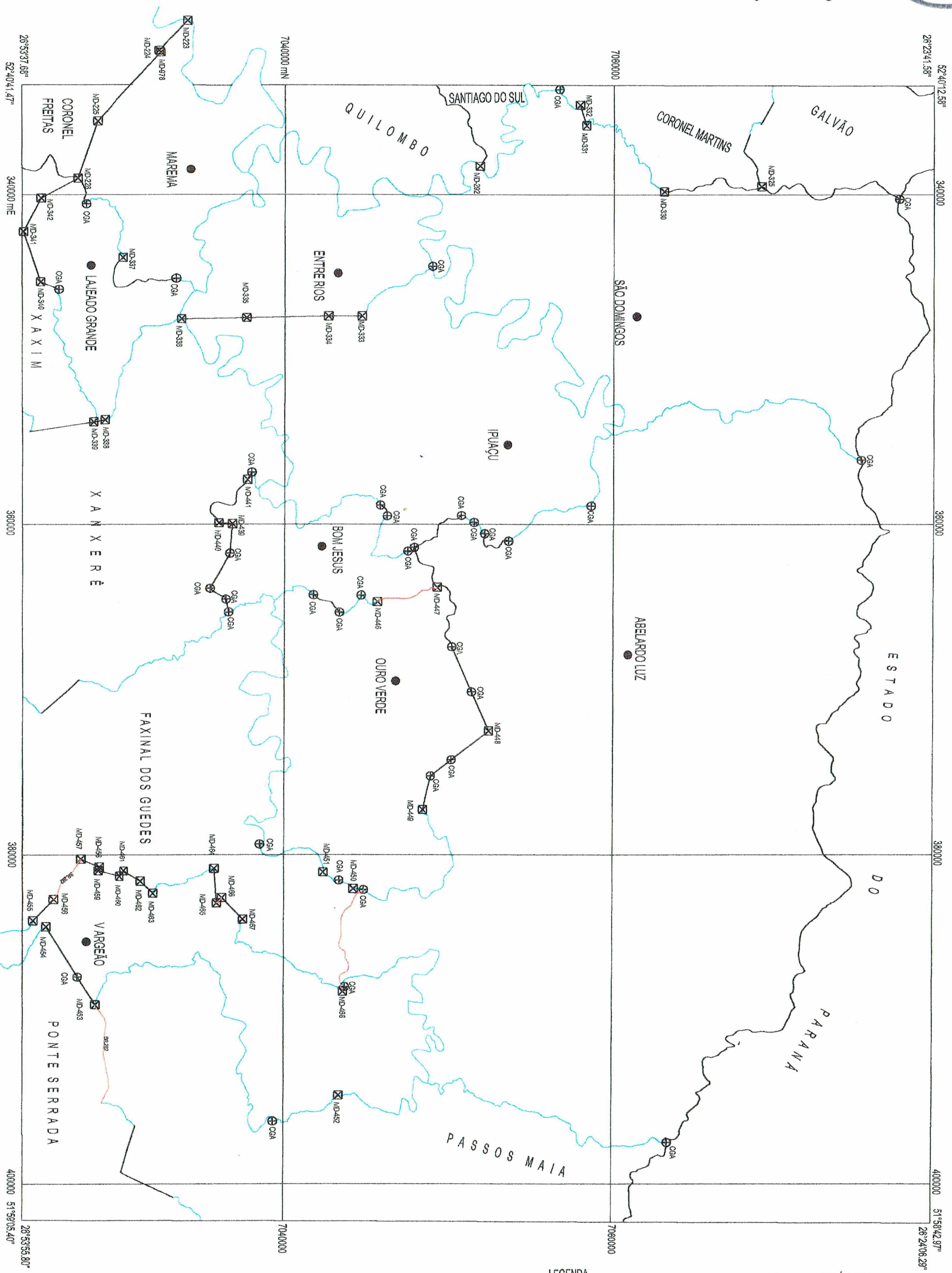

DOCUMENTAÇÃO: MI-2862-4/1980, MI-2863-3/1979, MI-2863-4/1981, MI-2874-2/1981, MI-2874-4/1980, MI-2875-1/1980, MI-2875-2/1982, MI-2875-3/1981, MI-2875-4/1980.

MERIDIANO CENTRAL 51° W.Gr.

LEGENDA

Limite Intermunicipal por:

- Hidrografia
- Rodovia
- Outros
- MD Marco de Divisa
- CGA Coordenada Geográfica Aproximada

ESCALA GRÁFICA

2.5 Km 0 2.5 5.0 7.5 Km

COORDENADORIA DE PLANEJAMENTE - Fls. 1593 Rub.

ANEXO VII

Arvoredo, Chapecó, Paial e Xaxim.

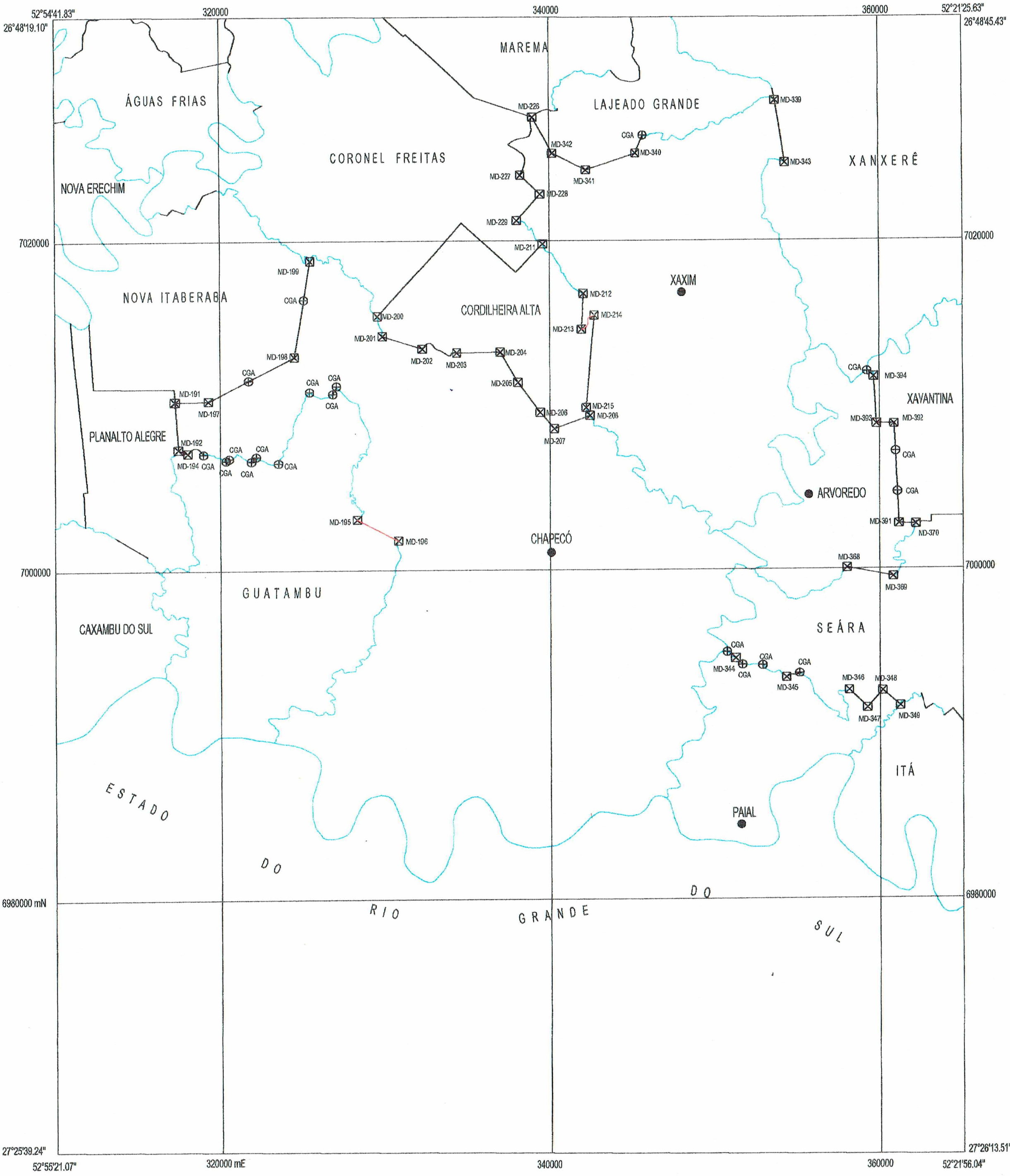

DOCUMENTAÇÃO: MI-2874-3/1981, MI-2874-4/1980, MI-2875-3/1981, MI-2686-1/1980, MI-2886-2/1979, MI-2886-3/1979, MI-2886-4/1979, MI-2887-1/1979, MI-2887-3/1979.

MERIDIANO CENTRAL 51° W.Gr.

LEGENDA

Limite Intermunicipal por:

- Hidrografia
- Rodovia
- Outros
- MD Marco de Divisa
- CGA Coordenada Geográfica Aproximada

ESCALA GRÁFICA

2.5 Km 0 2.5 5.0 7.5 Km

ANEXO VIII

Arabutã, Faxinal dos Guedes, Ipumirim, Itá, Lindóia do Sul, Seára, Xanxerê e Xavantina.

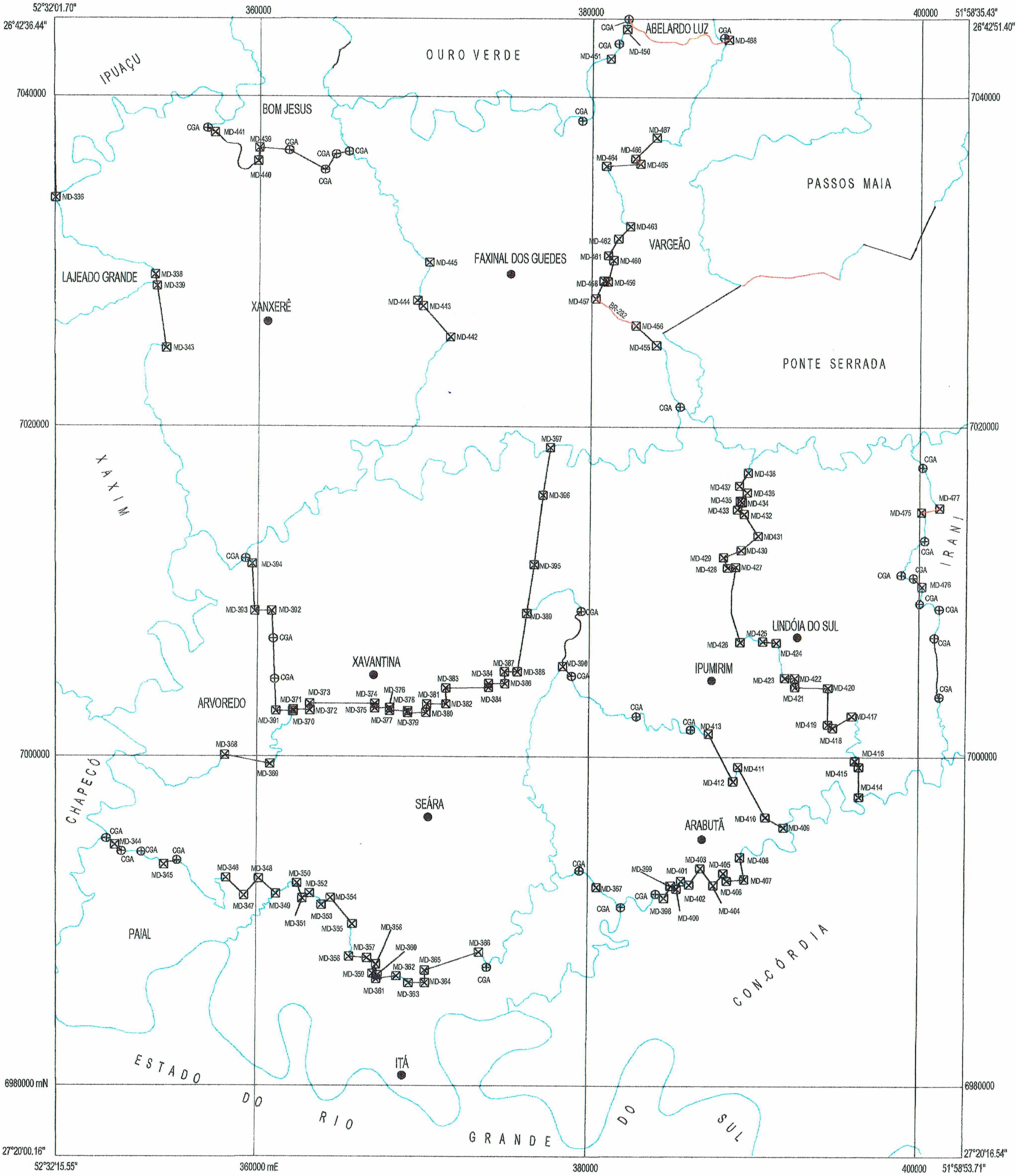

DOCUMENTAÇÃO: MI-2874-2/1981, MI-2874-4/1980, MI-2875-1/1980, MI-2875-2/1982, MI-2875-3/1981, MI-2875-4/1980, MI-2875-4/1980, MI-2886-2/1979, MI-2886-4/1979, MI-2887/1973, MI-2887-1/1973, MI-2887-3/1973, MI-2888/1976.

MERIDIANO CENTRAL 51° W.Gr.

LEGENDA

Limite Intermunicipal por:

- Hidrografia
- Rodovia
- Outros

MD Marco de Divisa

CGA Coordenada Geográfica Aproximada

ESCALA GRÁFICA

2.5 Km 0 2.5 5.0 7.5 Km

ANEXO X

Alto Bela Vista, Concórdia, Ipira, Jaborá, Ouro, Peritiba, Piratuba e Presidente Castello Branco.

COORDENADORIA DE EXPEDIENTE
Fls. 1547
Rub.

;2:0.043,0.032,0.950,0.968;3:0.043,0.031,0.950,0.968;4:0.043,0.031,0.950,0.968;5:0.043,0.031,0.950,0.968;6:0.043,0.031,0.950,0.968;7:0.043,0.031,0.950,0.968;8:0.043,0.031,0.950,0.968;9:0.043,0.031,0.950,0.968;10:0.043,0.031,0.950,0.968;11:0.043,0.031,0.950,0.968;12:0.043,0.031,0.950,0.968;13:0.043,0.031,0.950,0.968;14:0.043,0.031,0.950,0.968;15:0.043,0.031,0.950,0.968;16:0.043,0.031,0.950,0.968;17:0.043,0.031,0.950,0.968;18:0.043,0.031,0.950,0.968;19:0.043,0.031,0.950,0.968;20:0.043,0.031,0.950,0.968;21:0.043,0.031,0.950,0.968;22:0.043,0.031,0.950,0.968;23:0.043,0.031,0.950,0.968;24:0.043,0.031,0.950,0.968;25:0.043,0.031,0.950,0.968;26:0.043,0.031,0.950,0.968;27:0.043,0.031,0.950,0.968;28:0.043,0.031,0.950,0.968;29:0.043,0.031,0.950,0.968;30:0.043,0.031,0.950,0.968;31:0.043,0.031,0.950,0.968;32:0.043,0.031,0.950,0.968;33:0.043,0.031,0.950,0.968;34:0.043,0.031,0.950,0.968;35:0.043,0.031,0.950,0.968;36:0.043,0.031,0.950,0.968;37:0.043,0.031,0.950,0.968;38:0.043,0.031,0.950,0.968;39:0.043,0.031,0.950,0.968;40:0.043,0.031,0.950,0.968;41:0.043,0.031,0.950,0.968;42:0.043,0.031,0.950,0.968;43:0.043,0.031,0.950,0.968;44:0.043,0.031,0.950,0.968;45:0.043,0.031,0.950,0.968;46:0.043,0.031,0.950,0.968;47:0.043,0.031,0.950,0.968;48:0.043,0.031,0.950,0.968;49:0.043,0.031,0.950,0.968;50:0.043,0.031,0.950,0.968;51:0.043,0.031,0.950,0.968;52:0.043,0.031,0.950,0.968;53:0.043,0.031,0.950,0.968;54:0.043,0.031,0.950,0.968;55:0.043,0.031,0.950,0.968;56:0.043,0.031,0.950,0.968;57:0.043,0.031,0.950,0.968;58:0.043,0.031,0.950,0.968;59:0.043,0.031,0.950,0.968;60:0.043,0.031,0.950,0.968;61:0.043,0.031,0.950,0.968;62:0.043,0.031,0.950,0.968;63:0.043,0.031,0.950,0.968;64:0.043,0.031,0.950,0.968;65:0.043,0.031,0.950,0.968;66:0.043,0.031,0.950,0.968;67:0.043,0.031,0.950,0.968;68:0.043,0.031,0.950,0.968;69:0.043,0.031,0.950,0.968;70:0.043,0.031,0.950,0.968;71:0.043,0.031,0.950,0.968;72:0.043,0.031,0.950,0.968;73:0.043,0.031,0.950,0.968;74:0.043,0.031,0.950,0.968;75:0.043,0.031,0.950,0.968;76:0.043,0.031,0.950,0.968;77:0.043,0.031,0.950,0.968;78:0.043,0.031,0.950,0.968;79:0.043,0.031,0.950,0.968;80:0.043,0.031,0.950,0.968;81:0.043,0.031,0.950,0.968;82:0.043,0.031,0.950,0.968;83:0.043,0.031,0.950,0.968;84:0.043,0.031,0.950,0.968;85:0.043,0.031,0.950,0.968;86:0.043,0.031,0.950,0.968;87:0.043,0.031,0.950,0.968;88:0.043,0.031,0.950,0.968;89:0.043,0.031,0.950,0.968;90:0.043,0.031,0.950,0.968;91:0.043,0.031,0.950,0.968;92:0.043,0.031,0.950,0.968;93:0.043,0.031,0.950,0.968;94:0.043,0.031,0.950,0.968;95:0.043,0.031,0.950,0.968;96:0.043,0.031,0.950,0.968;97:0.043,0.031,0.950,0.968;98:0.043,0.031,0.950,0.968;99:0.043,0.031,0.950,0.968;100:0.043,0.031,0.950,0.968;101:0.043,0.031,0.950,0.968;102:0.043,0.031,0.950,0.968;103:0.043,0.031,0.950,0.968;104:0.043,0.031,0.950,0.968;105:0.043,0.031,0.950,0.968;106:0.043,0.031,0.950,0.968;107:0.043,0.031,0.950,0.968;108:0.043,0.031,0.950,0.968;109:0.043,0.031,0.950,0.968;110:0.043,0.031,0.950,0.968;111:0.043,0.031,0.950,0.968;112:0.043,0.031,0.950,0.968;113:0.043,0.031,0.950,0.968;114:0.043,0.031,0.950,0.968;115:0.043,0.031,0.950,0.968;116:0.043,0.031,0.950,0.968;117:0.043,0.031,0.950,0.968;118:0.043,0.031,0.950,0.968;119:0.043,0.031,0.950,0.968;120:0.043,0.031,0.950,0.968;121:0.043,0.031,0.950,0.968;122:0.043,0.031,0.950,0.968;123:0.043,0.031,0.950,0.968;124:0.043,0.031,0.950,0.968;125:0.043,0.031,0.950,0.968;126:0.043,0.031,0.950,0.968;127:0.043,0.031,0.950,0.968;128:0.043,0.031,0.950,0.968;129:0.043,0.031,0.950,0.968;130:0.043,0.031,0.950,0.968;131:0.043,0.031,0.950,0.968;132:0.043,0.031,0.950,0.968;133:0.043,0.031,0.950,0.968;134:0.043,0.031,0.950,0.968;135:0.043,0.031,0.950,0.968;136:0.043,0.031,0.950,0.968;137:0.043,0.031,0.950,0.968;138:0.043,0.031,0.950,0.968;139:0.043,0.031,0.950,0.968;140:0.043,0.031,0.950,0.968;141:0.043,0.031,0.950,0.968;142:0.043,0.031,0.950,0.968;143:0.043,0.031,0.950,0.968;144:0.043,0.031,0.950,0.968;145:0.043,0.031,0.950,0.968;146:0.043,0.031,0.950,0.968;147:0.043,0.031,0.950,0.968;148:0.043,0.031,0.950,0.968;149:0.043,0.031,0.950,0.968;150:0.043,0.031,0.950,0.968;151:0.043,0.031,0.950,0.968;152:0.043,0.031,0.950,0.968;153:0.043,0.031,0.950,0.968;154:0.043,0.031,0.950,0.968;155:0.043,0.031,0.950,0.968;156:0.043,0.031,0.950,0.968;157:0.043,0.031,0.950,0.968;158:0.043,0.031,0.950,0.968;159:0.043,0.031,0.950,0.968;160:0.043,0.031,0.950,0.968;161:0.043,0.031,0.950,0.968;162:0.043,0.031,0.950,0.968;163:0.043,0.031,0.950,0.968;164:0.043,0.031,0.950,0.968;165:0.043,0.031,0.950,0.968;166:0.043,0.031,0.950,0.968;167:0.043,0.031,0.950,0.968;168:0.043,0.031,0.950,0.968;169:0.043,0.031,0.950,0.968;170:0.043,0.031,0.950,0.968;171:0.043,0.031,0.950,0.968;172:0.043,0.031,0.950,0.968;173:0.043,0.031,0.950,0.968;174:0.043,0.031,0.950,0.968;175:0.043,0.031,0.950,0.968;176:0.043,0.031,0.950,0.968;177:0.043,0.031,0.950,0.968;178:0.043,0.031,0.950,0.968;179:0.043,0.031,0.950,0.968;180:0.043,0.031,0.950,0.968;181:0.043,0.031,0.950,0.968;182:0.043,0.031,0.950,0.968;183:0.043,0.031,0.950,0.968;184:0.043,0.031,0.950,0.968;185:0.043,0.031,0.950,0.968;186:0.043,0.031,0.950,0.968;187:0.043,0.031,0.950,0.968;188:0.043,0.031,0.950,0.968;189:0.043,0.031,0.950,0.968;190:0.043,0.031,0.950,0.968;191:0.043,0.031,0.950,0.968;192:0.043,0.031,0.950,0.968;193:0.043,0.031,0.950,0.968;194:0.043,0.031,0.950,0.968;195:0.043,0.031,0.950,0.968;196:0.043,0.031,0.950,0.968;197:0.043,0.031,0.950,0.968;198:0.043,0.031,0.950,0.968;199:0.043,0.031,0.950,0.968;200:0.043,0.031,0.950,0.968;201:0.043,0.031,0.950,0.968;202:0.043,0.031,0.950,0.968;203:0.043,0.031,0.950,0.968;204:0.043,0.031,0.950,0.968;205:0.043,0.031,0.950,0.968;206:0.043,0.031,0.950,0.968;207:0.043,0.031,0.950,0.968;208:0.043,0.031,0.950,0.968;209:0.043,0.031,0.950,0.968;210:0.043,0.031,0.950,0.968;211:0.043,0.031,0.950,0.968;212:0.043,0.031,0.950,0.968;213:0.043,0.031,0.950,0.968;214:0.043,0.031,0.950,0.968;215:0.043,0.031,0.950,0.968;216:0.043,0.031,0.950,0.968;217:0.043,0.031,0.950,0.968;218:0.043,0.031,0.950,0.968;219:0.043,0.031,0.950,0.968;220:0.043,0.031,0.950,0.968;221:0.043,0.031,0.950,0.968;222:0.043,0.031,0.950,0.968;223:0.043,0.031,0.950,0.968;224:0.043,0.031,0.950,0.968;225:0.043,0.031,0.950,0.968;226:0.043,0.031,0.950,0.968;227:0.043,0.031,0.950,0.968;228:0.043,0.031,0.950,0.968;229:0.043,0.031,0.950,0.968;230:0.043,0.031,0.950,0.968;231:0.043,0.031,0.950,0.968;232:0.043,0.031,0.950,0.968;233:0.043,0.031,0.950,0.968;234:0.043,0.031,0.950,0.968;235:0.043,0.031,0.950,0.968;236:0.043,0.031,0.950,0.968;237:0.043,0.031,0.950,0.968;238:0.043,0.031,0.950,0.968;239:0.043,0.031,0.950,0.968;240:0.043,0.031,0.950,0.968;241:0.043,0.031,0.950,0.968;242:0.043,0.031,0.950,0.968;243:0.043,0.031,0.950,0.968;244:0.043,0.031,0.950,0.968;245:0.043,0.031,0.950,0.968;246:0.043,0.031,0.950,0.968;247:0.043,0.031,0.950,0.968;248:0.043,0.031,0.950,0.968;249:0.043,0.031,0.950,0.968;250:0.043,0.031,0.950,0.968;251:0.043,0.031,0.950,0.968;252:0.043,0.031,0.950,0.968;253:0.043,0.031,0.950,0.968;254:0.043,0.031,0.950,0.968;255:0.043,0.031,0.950,0.968;256:0.043,0.031,0.950,0.968;257:0.043,0.031,0.950,0.968;258:0.043,0.031,0.950,0.968;259:0.043,0.031,0.950,0.968;260:0.043,0.031,0.950,0.968;261:0.043,0.031,0.950,0.968;262:0.043,0.031,0.950,0.968;263:0.043,0.031,0.950,0.968;264:0.043,0.031,0.950,0.968;265:0.043,0.031,0.950,0.968;266:0.043,0.031,0.950,0.968;267:0.043,0.031,0.950,0.968;268:0.043,0.031,0.950,0.968;269:0.043,0.031,0.950,0.968;270:0.043,0.031,0.950,0.968;271:0.043,0.031,0.950,0.968;272:0.043,0.031,0.950,0.968;273:0.043,0.031,0.950,0.968;274:0.043,0.031,0.950,0.968;275:0.043,0.031,0.950,0.968;276:0.043,0.031,0.950,0.968;277:0.043,0.031,0.950,0.968;278:0.043,0.031,0.950,0.968;279:0.043,0.031,0.950,0.968;280:0.043,0.031,0.950,0.968;281:0.043,0.031,0.950,0.968;282:0.043,0.031,0.950,0.968;283:0.043,0.031,0.950,0.968;284:0.043,0.031,0.950,0.968;285:0.043,0.031,0.950,0.968;286:0.043,0.031,0.950,0.968;287:0.043,0.031,0.950,0.968;288:0.043,0.031,0.950,0.968;289:0.043,0.031,0.950,0.968;290:0.043,0.031,0.950,0.968;291:0.043,0.031,0.950,0.968;292:0.043,0.031,0.950,0.968;293:0.043,0.031,0.950,0.968;294:0.043,0.031,0.950,0.968;295:0.043,0.031,0.950,0.968;296:0.043,0.031,0.950,0.968;297:0.043,0.031,0.950,0.968;298:0.043,0.031,0.950,0.968;299:0.043,0.031,0.950,0.968;300:0.043,0.031,0.950,0.968;301:0.043,0.031,0.950,0.968;302:0.043,0.031,0.950,0.968;303:0.043,0.031,0.950,0.968;304:0.043,0.031,0.950,0.968;305:0.043,0.031,0.950,0.968;306:0.043,0.031,0.950,0.968;307:0.043,0.031,0.950,0.968;308:0.043,0.031,0.950,0.968;309:0.043,0.031,0.950,0.968;310:0.043,0.031,0.950,0.968;311:0.043,0.031,0.950,0.968;312:0.043,0.031,0.950,0.968;313:0.043,0.031,0.950,0.968;314:0.043,0.031,0.950,0.968;315:0.043,0.031,0.950,0.968;316:0.043,0.031,0.950,0.968;317:0.043,0.031,0.950,0.968;318:0.043,0.031,0.950,0.968;319:0.043,0.031,0.950,0.968;320:0.043,0.031,0.950,0.968;321:0.043,0.031,0.950,0.968;322:0.043,0.031,0.950,0.968;323:0.043,0.031,0.950,0.968;324:0.043,0.031,0.950,0.968;325:0.043,0.031,0.950,0.968;326:0.043,0.031,0.950,0.968;327:0.043,0.031,0.950,0.968;328:0.043,0.031,0.950,0.968;329:0.043,0.031,0.950,0.968;330:0.043,0.031,0.950,0.968;331:0.043,0.031,0.950,0.968;332:0.043,0.031,0.950,0.968;333:0.043,0.031,0.950,0.968;334:0.043,0.031,0.950,0.968;335:0.043,0.031,0.950,0.968;336:0.043,0.031,0.950,0.968;337:0.043,0.031,0.950,0.968;338:0.043,0.031,0.950,0.968;339:0.043,0.031,0.950,0.968;340:0.043,0.031,0.950,0.968;341:0.043,0.031,0.950,0.968;342:0.043,0.031,0.950,0.968;343:0.043,0.031,0.950,0.968;344:0.043,0.031,0.950,0.968;345:0.043,0.031,0.950,0.968;346:0.043,0.031,0.950,0.968;347:0.043,0.031,0.950,0.968;348:0.043,0.031,0.950,0.968;349:0.043,0.031,0.950,0.968;350:0.043,0.031,0.950,0.968;351:0.043,0.031,0.950,0.968;352:0.043,0.031,0.950,0.968;353:0.043,0.031,0.950,0.968;354:0.043,0.031,0.950,0.968;355:0.043,0.031,0.950,0.968;356:0.043,0.031,0.950,0.968;357:0.043,0.031,0.950,0.968;358:0.043,0.031,0.950,0.968;359:0.043,0.031,0.950,0.968;360:0.043,0.031,0.950,0.968;361:0.043,0.031,0.950,0.968;362:0.043,0.031,0.950,0.968;363:0.043,0.031,0.950,0.968;364:0.043,0.031,0.950,0.968;365:0.043,0.031,0.950,0.968;366:0.043,0.031,0.950,0.968;367:0.043,0.031,0.950,0.968;368:0.043,0.031,0.950,0.968;369:0.043,0.031,0.950,0.968;370:0.043,0.031,0.950,0.968;371:0.043,0.031,0.950,0.968;372:0.043,0.031,0.950,0.968;373:0.043,0.031,0.950,0.968;374:0.043,0.031,0.950,0.968;375:0.043,0.031,0.950,0.968;376:0.043,0.031,0.950,0.968;377:0.043,0.031,0.950,0.968;378:0.043,0.031,0.950,0.968;379:0.043,0.031,0.950,0.968;380:0.043,0.031,0.950,0.968;381:0.043,0.031,0.950,0.968;382:0.043,0.031,0.950,0.968;383:0.043,0.031,0.950,0.968;384:0.043,0.031,0.950,0.968;385:0.043,0.031,0.950,0.968;386:0.043,0.031,0.950,0.968;387:0.043,0.031,0.950,0.968;388:0.043,0.031,0.950,0.968;389:0.043,0.031,0.950,0.968;390:0.043,0.031,0.950,0.968;391:0.043,0.031,0.950,0.968;392:0.043,0.031,0.950,0.968;393:0.043,0.031,0.950,0.968;394:0.043,0.031,0.950,0.968;395:0.043,0.031,0.950,0.968;396:0.043,0.031,0.950,0.968;397:0.043,0.031,0.950,0.968;398:0.043,0.031,0.950,0.968;399:0.043,0.031,0.950,0.968;400:0.043,0.031,0.950,0.968;401:0.043,0.031,0.950,0.968;402:0.043,0.031,0.950,0.968;403:0.043,0.031,0.950,0.968;404:0.043,0.031,0.950,0.968;405:0.043,0.031,0.950,0.968;406:0.043,0.031,0.950,0.968;407:0.043,0.031,0.950,0.968;408:0.043,0.031,0.950,0.968;409:0.043,0.031,0.950,0.968;410:0.043,0.031,0.950,0.968;411:0.043,0.031,0.950,0.968;412:0.043,0.031,0.950,0.968;413:0.043,0.031,0.950,0.968;414:0.043,0.031,0.950,0.968;415:0.043,0.031,0.950,0.968;416:0.043,0.031,0.950,0.968;417:0.043,0.031,0.950,0.968;418:0.043,0.031,0.950,0.968;419:0.043,0.031,0.950,0.968;420:0.043,0.031,0.950,0.968;421:0.043,0.031,0.950,0.968;422:0.043,0.031,0.950,0.968;423:0.043,0.031,0.950,0.968;424:0.043,0.031,0.950,0.968;425:0.043,0.031,0.950,0.968;426:0.043,0.031,0.950,0.968;427:0.043,0.031,0.950,0.968;428:0.043,0.031,0.950,0.968;429:0.043,0.031,0.950,0.968;430:0.043,0.031,0.950,0.968;431:0.043,0.031,0.950,0.968;432:0.043,0.031,0.950,0.968;433:0.043,0.031,0.950,0.968;434:0.043,0.031,0.950,0.968;435:0.043,0.031,0.950,0.968;436:0.043,0.031,0.950,0.968;437:0.043,0.031,0.950,0.968;438:0.043,0.031,0.950,0.968;439:0.043,0.031,0.950,0.968;440:0.043,0.031,0.950,0.968;441:0.043,0.031,0.950,0.968;442:0.043,0.031,0.950,0.968;443:0.043,0.031,0.950,0.968;444:0.043,0.031,0.950,0.968;445:0.043,0.031,0.950,0.968;446:0.043,0.031,0.950,0.968;447:0.043,0.031,0.950,0.968;448:0.043,0.031,0.950,0.968;449:0.043,0.031,0.950,0.968;450:0.043,0.031,0.950,0.968;451:0.043,0.031,0.950,0.968;452:0.043,0.031,0.950,0.968;453:0.043,0.031,0.950,0.968;454:0.043,0.031,0.950,0.968;455:0.043,0.031,0.950,0.968;456:0.043,0.031,0.950,0.968;457:0.043,0.031,0.950,0.968;458:0.043,0.031,0.950,0.968;459:0.043,0.031,0.950,0.968;460:0.043,0.031,0.950,0.968;461:0.043,0.031,0.950,0.968;462:0.043,0.031,0.950,0.968;463:0.043,0.031,0.950,0.968;464:0.043,0.031,0.950,0.968;465:0.043,0.031,0.950,0.968;466:0.043,0.031,0.950,0.968;467:0.043,0.031,0.950,0.968;468:0.043,0.031,0.950,0.968;469:0.043,0.031,0.950,0.968;470:0.043,0.031,0.950,0.968;471:0.043,0.031,0.950,0.968;472:0.043,0.031,0.950,0.968;473:0.043,0.031,0.950,0.968;474:0.043,0.031,0.950,0.968;475:0.043,0.031,0.950,0.968;476:0.043,0.031,0.950,0.968;477:0.043,0.031,0.950,0.968;478:0.043,0.031,0.950,0.968;479:0.043,0.031,0.950,0.968;480:0.043,0.031,0.950,0.968;481:0.043,0.031,0.950,0.968;482:0.043,0.031,0.950,0.968;483:0.043,0.031,0.950,0.968;484:0.043,0.031,0.950,0.968;485:0.043,0.031,0.950,0.968;486:0.043,0.031,0.950,0.968;487:0.043,0.031,0.950,0.968;488:0.043,0.031,0.950,0.968;489:0.043,0.031,0.950,0.968;490:0.043,0.031,0.950,0.968;491:0.043,0.031,0.950,0.968;492:0.043,0.031,0.950,0.968;493:0.043,0.031,0.950,0.968;494:0.043,0.031,0.950,0.968;495:0.043,0.031,0.950,0.968;496:0.043,0.031,0.950,0.968;497:0.043,0.031,0.950,0.968;498:0.043,0.031,0.950,0.968;499:0.043,0.031,0.950,0.968;500:0.043,0.031,0.950,0.968;501:0.043,0.031,0.950,0.968;502:0.043,0.031,0.950,0.968;503:0.043,0.031,0.950,0.968;504:0.043,0.031,0.950,0.968;505:0.043,0.031,0.950,0.968;506:0.043,0.031,0.950,0.968;507:0.043,0.031,0.950,0.968;508:0.043,0.031,0.950,0.968;509:0.043,0.031,0.950,0.968;510:0.043,0.031,0.950,0.968;511:0.043,0.031,0.950,0.968;512:0.043,0.031,0.950,0.968;513:0.043,0.031,0.950,0.968;514:0.043,0.031,0.950,0.968;515:0.043,0.031,0.950,0.968;516:0.043,0.031,0.950,0.968;517:0.043,0.031,0.950,0.968;518:0.043,0.031,0.950,0.968;519:0.043,0.031,0.950,0.968;520:0.043,0.031,0.950,0.968;521:0.043,0.031,0.950,0.968;522:0.043,0.031,0.950,0.968;523:0.043,0.031,0.950,0.968;524:0.043,0.031,0.950,0.968;525:0.043,0.031,0.950,0.968;526:0.043,0.031,0.950,0.968;527:0.043,0.031,0.950,0.968;528:0.043,0.031,0.950,0.968;1055:0.043,0.031,0.950,0.968;1056:0.043,0.031,0.950,0.968;1057:0.043,0.031,0.950,0.968;1058:0.043,0.031,0.950,0.968;1059:0.043,0.031,0.950,0.968;1083:0.043,0.031,0.950,0.968;1084:0.043,0.031,0.950,0.968;1085:0.043,0.031,0.950,0.968;ESTADO DO RIO GRANDE DO SUL;ITAIPUMIRIM;ARRABUTÃ;IRANI;CATANDUVAS;LINDÓIA DO SUL;CONCÓRDIA;PRESIDENTE CASTELLO BRANCO;JABORÁ;PERITIBA;ALTO BELA VISTA;IPIRA;PIRATUBA;CAPINZAL;OURO;CAMPOS NOVOS;LACERDÓPOLIS;JOAÇABA;ZORTÉA;CGA;6960000 mN;6980000;7000000;380000 mE;400000;420000;440000;27°33'47.68";52°15'31.44";27°03'52.27";52°15'19.60";27°33'45.81";51°33'42.33";27°03'57.74";51°33'32.02"

DOCUMENTAÇÃO: MI-2888/1976, MI-288-3/1979, MI-2888-4/1981, MI-2903-1/1979, MI-2903-2/1979.
MI-2887/1973, MI-2887-1/1979, MI-2887-3/1979, MI-2887-4/1979,

MERIDIANO CENTRAL 51° W.Gr.

LEGENDA

Limite Intermunicipal por:
Hidrografia
Rodovia
Outros

MD Marco de Divisa
CGA Coordenada Geográfica Aproximada

ESCALA GRÁFICA

2.5 Km 0 2.5 5.0 7.5 Km

ANEXO XI

Água Doce, Arroio Trinta, Iomerê, Macieira, Salto Veloso e Treze Tílias.

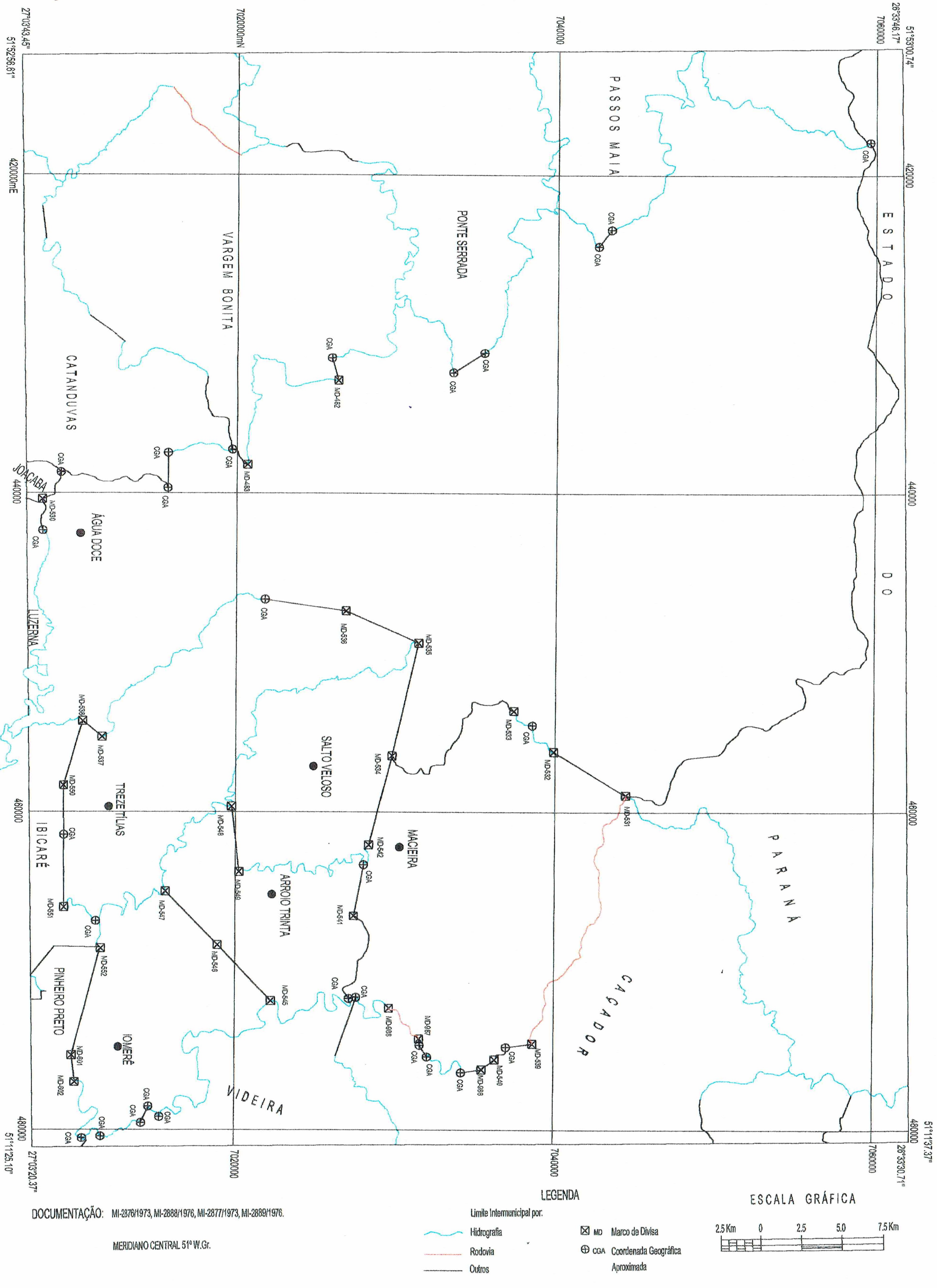

DOCUMENTAÇÃO: MI-2876/1973, MI-2888/1976, MI-2877/1973, MI-2889/1976.

MERIDIANO CENTRAL 51° W.Gr.

LEGENDA

Limite Intermunicipal por:

Hidrografia

Rodovia

Outros

MD Marco de Divisa

CGA Coordenada Geográfica Aproximada

ESCALA GRÁFICA

2.5 Km 0 2.5 5.0 7.5 Km

COORDENADORIA DE EXPEDIENTE
Fls. 548
Rub.

Rub.

ANEXO XII

Capinzal, Erval Velho, Herval d'Oeste, Ibiam, Ibicaré, Joaçaba, Lacerdópolis, Luzerna, Pinheiro Preto e Zortéa.

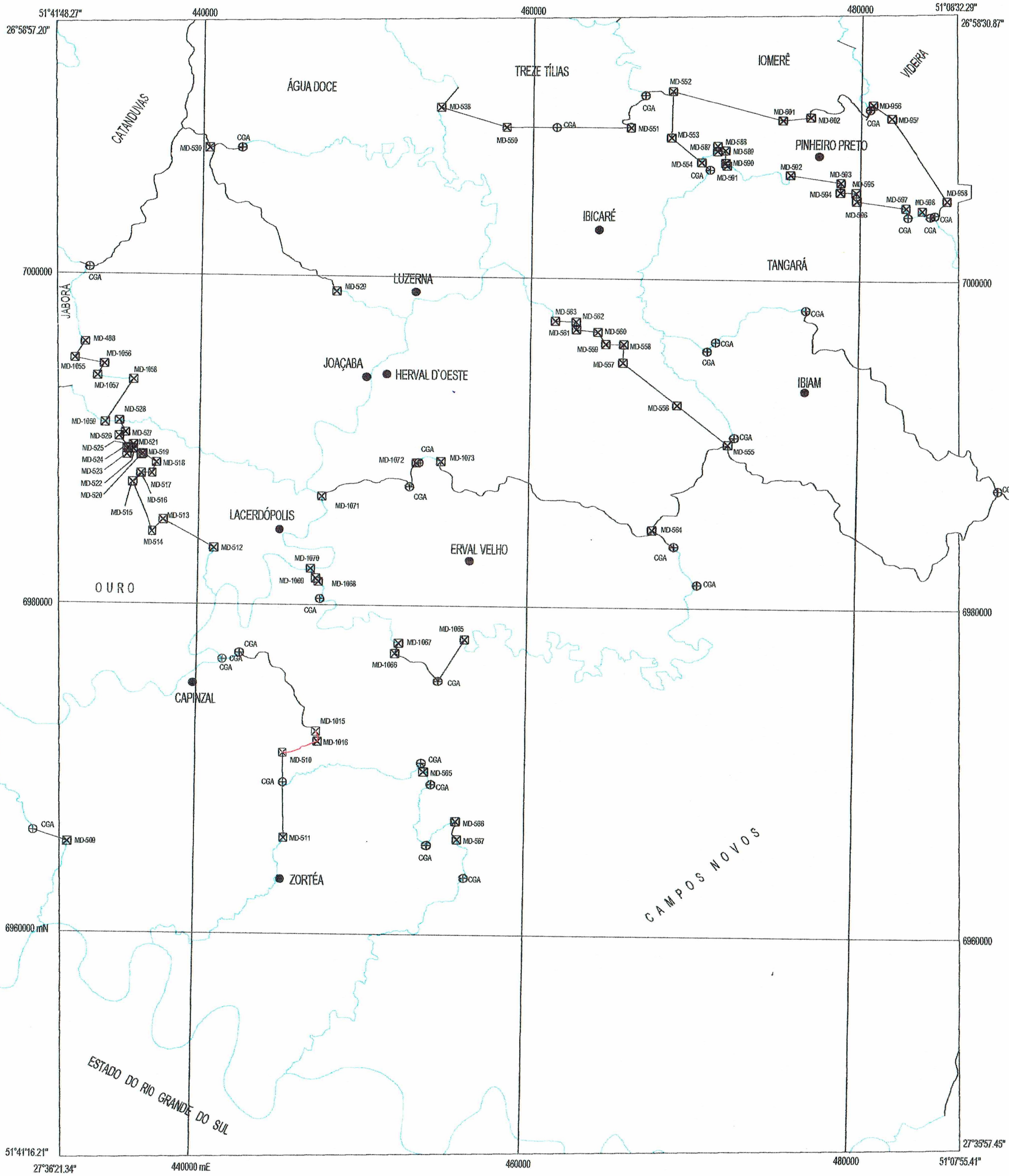

DOCUMENTAÇÃO: MI-2888/1976, MI-2888-4/1981, MI-2889/1976, MI-2903-2/2979, MI-2904/1982, MI-2904-1/1979.

MERIDIANO CENTRAL 51° W.Gr.

LEGENDA

Limite Intermunicipal por.

Hidrografia

Rodovia

Outros

MD Marco de Divisa

CGA Coordenada Geográfica Aproximada

ESCALA GRÁFICA

2.5 Km 0 2.5 5.0 7.5 Km

ANEXO XIII

Caçador, Calmon, Matos Costa e Porto União.

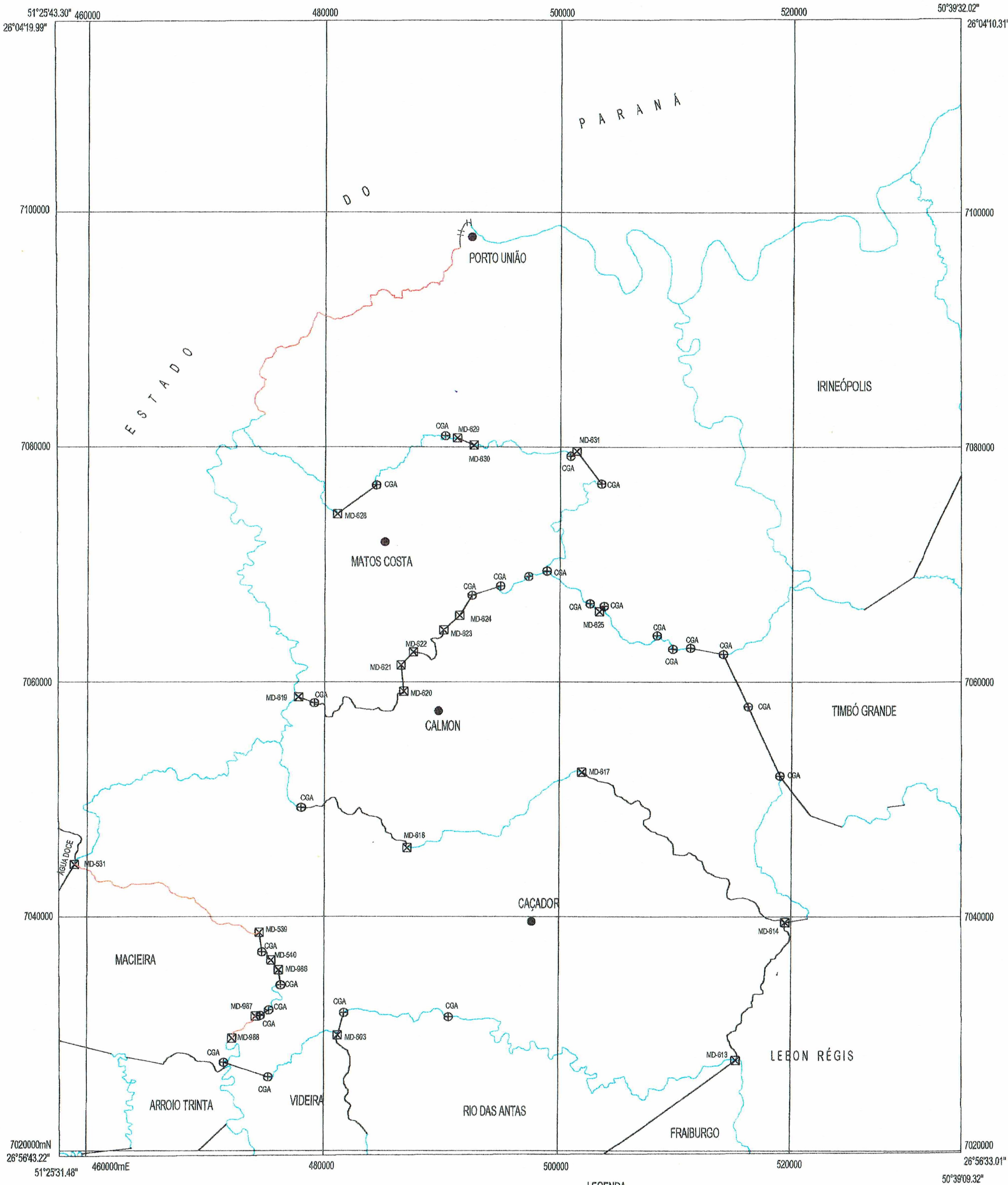

DOCUMENTAÇÃO: MI-2865/1974, MI-2866/1973, MI-2878/1973, MI-2877/1973.

MERIDIANO CENTRAL 51° W.Gr.

LEGENDA

Limite Intermunicipal por:

- Hidrografia
- Rodovia
- Outros

⊠ MD Marco de Divisa

⊕ CGA Coordenada Geográfica Aproximada

ESCALA GRÁFICA

3.5 Km 0 3.5 7.0 10.5 Km

ANEXO XIV

Bela Vista do Toldo, Canoinhas, Irineópolis, Major Vieira, Monte Castelo, Papanduva, Timbó Grande e Três Barras.

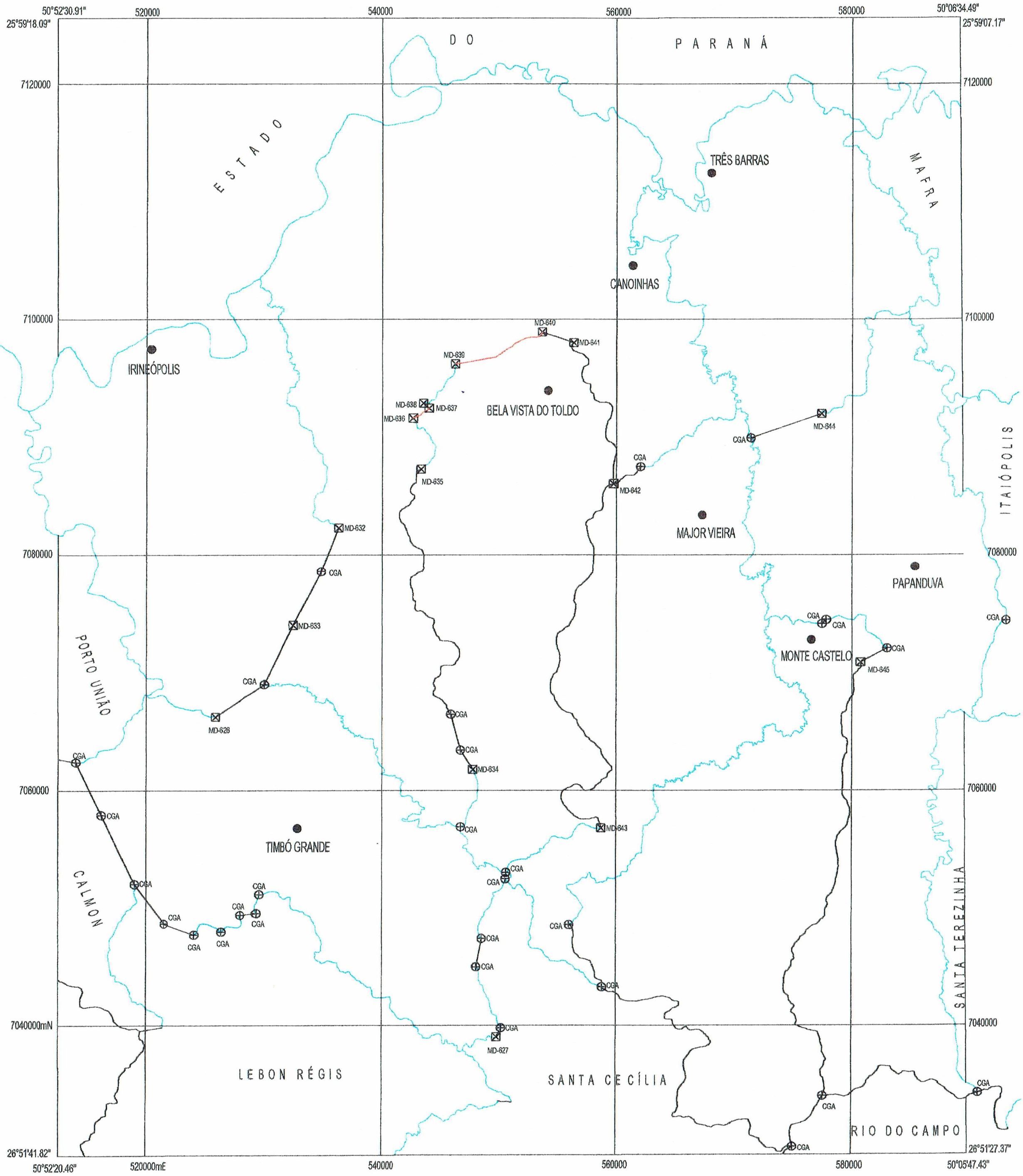

DOCUMENTAÇÃO: MI-2866/1973, MI-2867/1973, MI-2878/1973, MI-2879/1973.

MERIDIANO CENTRAL 51° W.Gr.

LEGENDA

Limite Intermunicipal por:

- Hidrografia
- Rodovia
- Outros
- MD Marco de Divisa
- CGA Coordenada Geográfica Aproximada

ESCALA GRÁFICA

3.5 Km 0 3.5 7.0 10.5 Km

ANEXO XIX

Mirim Doce, Ponte Alta do Norte, Santa Cecília e São Cristóvão do Sul.

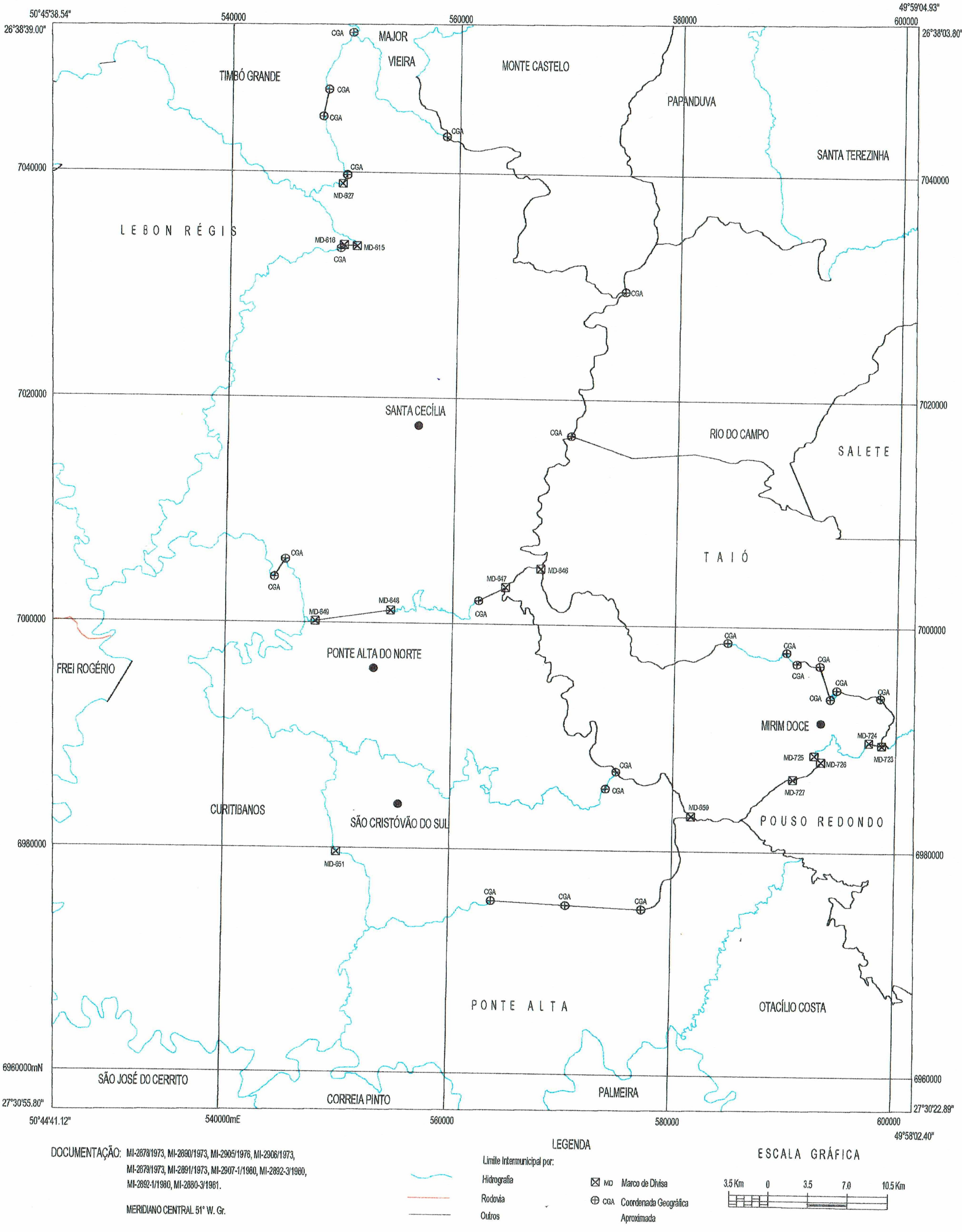

DOCUMENTAÇÃO: MI-2878/1973, MI-2890/1973, MI-2905/1976, MI-2906/1973, MI-2879/1973, MI-2891/1973, MI-2907-1/1980, MI-2892-3/1980, MI-2892-1/1980, MI-2880-3/1981.

MERIDIANO CENTRAL 51° W. Gr.

LEGENDA

Limite Intermunicipal por:

Hidrografia

Rodovia

Outros

MD Marco de Divisa

CGA Coordenada Geográfica Aproximada

ESCALA GRÁFICA

3.5 Km 0 3.5 7.0 10.5 Km

ANEXO XL

Capivari de Baixo, Gravatal, Jaguaruna, Laguna, Pedras Grandes, Sangão, São Ludgero, Treze de Maio e Tubarão.

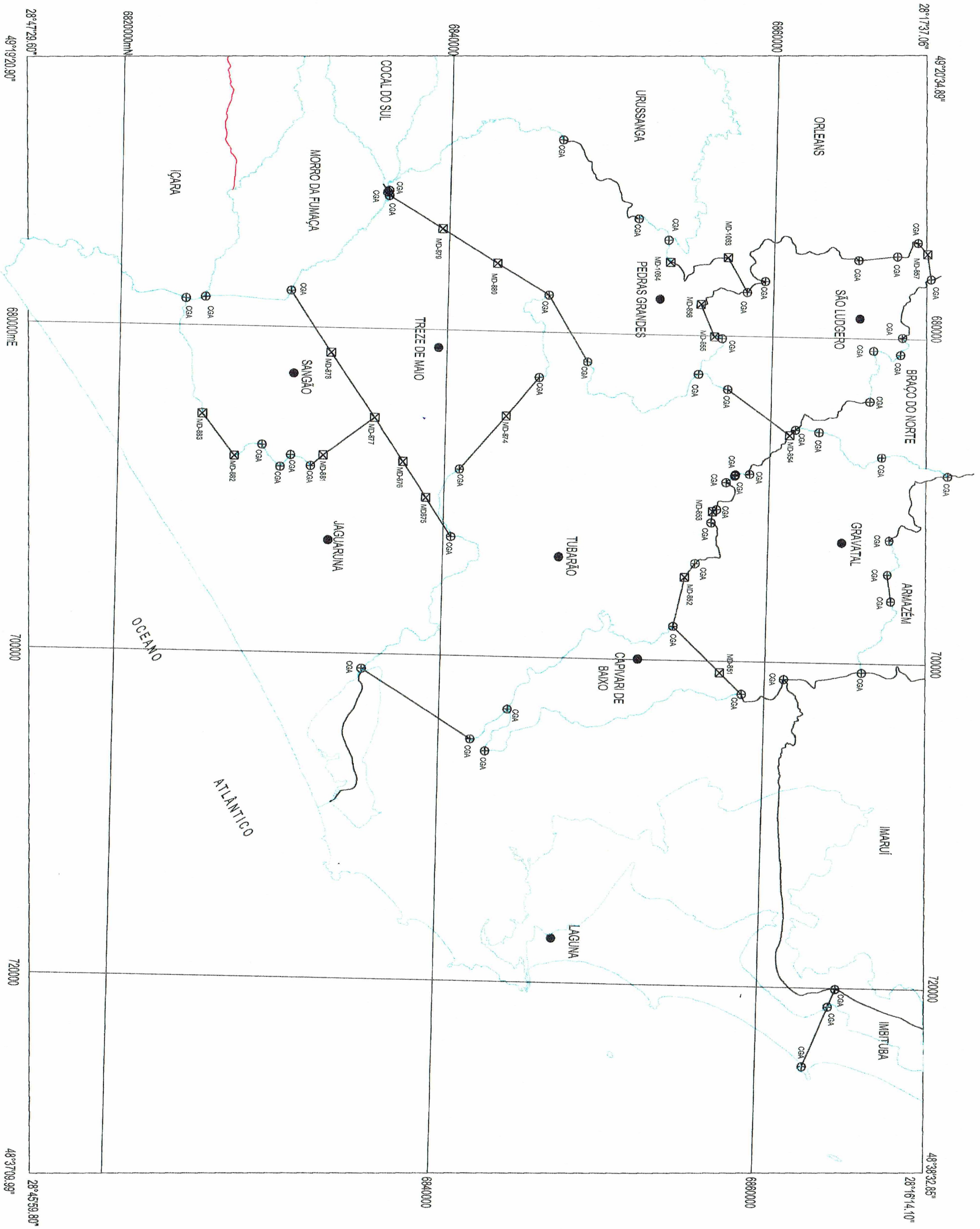

DOCUMENTAÇÃO: MI-2924-3/1992, MI-2924-4/1976, MI-2925-3/1992, MI-2925-4/1976, MI-2941-1/1976, MI-2940-2/1991, MI-2940-1/1985, MI-2940-3/1991, MI-2940-4/1976.

MERIDIANO CENTRAL 51° W . Gr.

LEGENDA

Limite Intermunicipal por:

Hidrografia

Rodovia

Outros

MD Marco de Divisa

CGA Coordenada Geográfica Aproximada

ESCALA GRÁFICA

2.5 Km 0 2.5 5.0 7.5 Km

ORDENANTE - COORDENADORIA DE PROCESSOS DE DESAPROPRIAÇÃO
Fls. 213
Rub.

ANEXO XLI

Araranguá, Balneário Arroio do Silva, Criciúma, Forquilhinha, Içara e Maracajá.

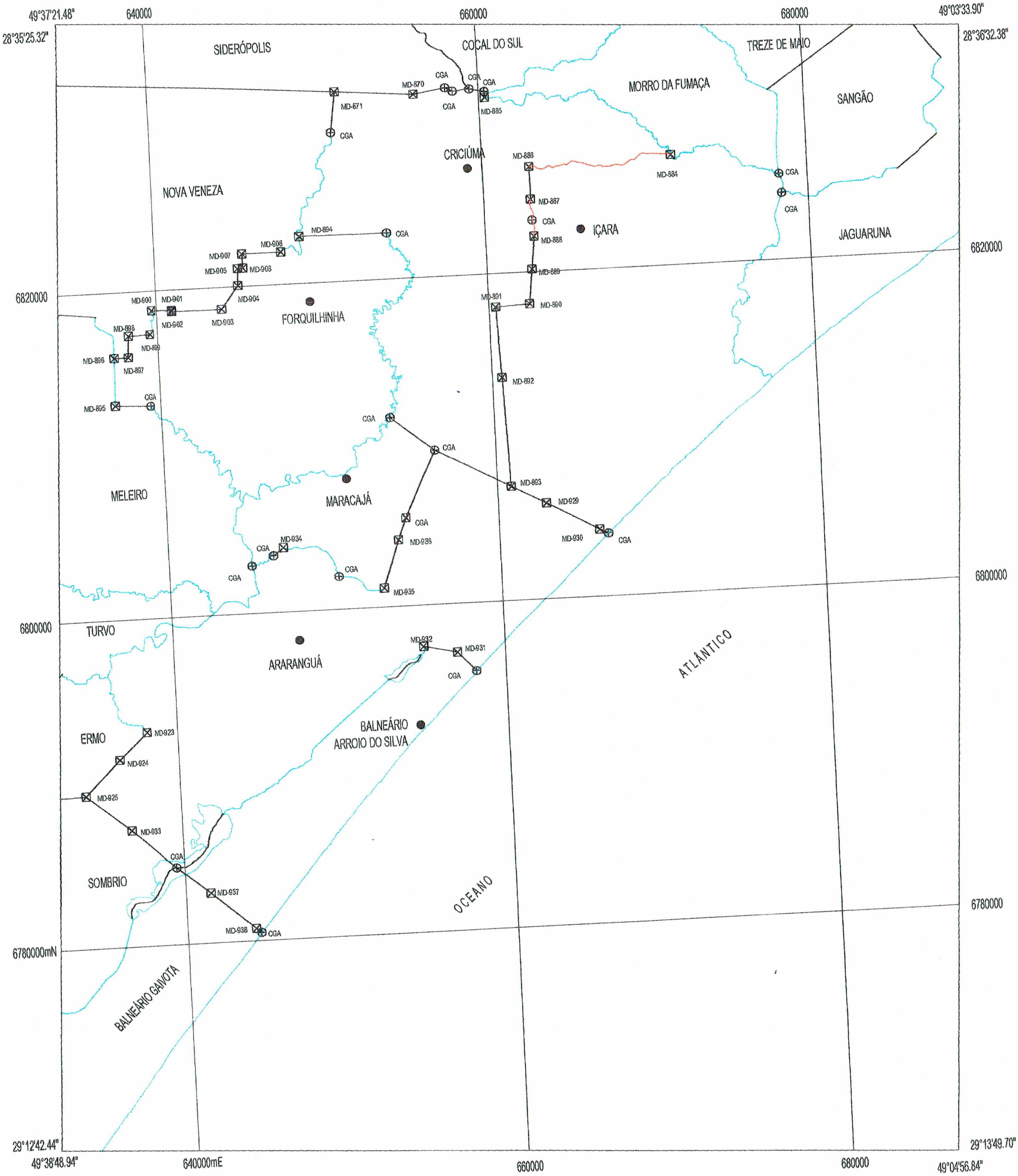

DOCUMENTAÇÃO: MI-2939-2/1976, MI-2940-1/1985, MI-2940-2/1991, MI-2940-4/1976, MI-2940-3/1991, MI-2939-4/1976, MI-2956-2/1981, MI-2957-1/1981.

MERIDIANO CENTRAL 51° W.Gr.

LEGENDA

Limite Intermunicipal por:

- Hidrografia
- Rodovia
- Outros

MD Marco de Divisa

CGA Coordenada Geográfica Aproximada

ESCALA GRÁFICA

2.5 Km 0 2.5 5.0 7.5 Km

ANEXO XLII

Ermo, Jacinto Machado, Meleiro, Morro Grande, Nova Veneza, Timbé do Sul e Turvo.

COORDENADORIA DE EXPEDIENTE
Fls. 57
Rub.

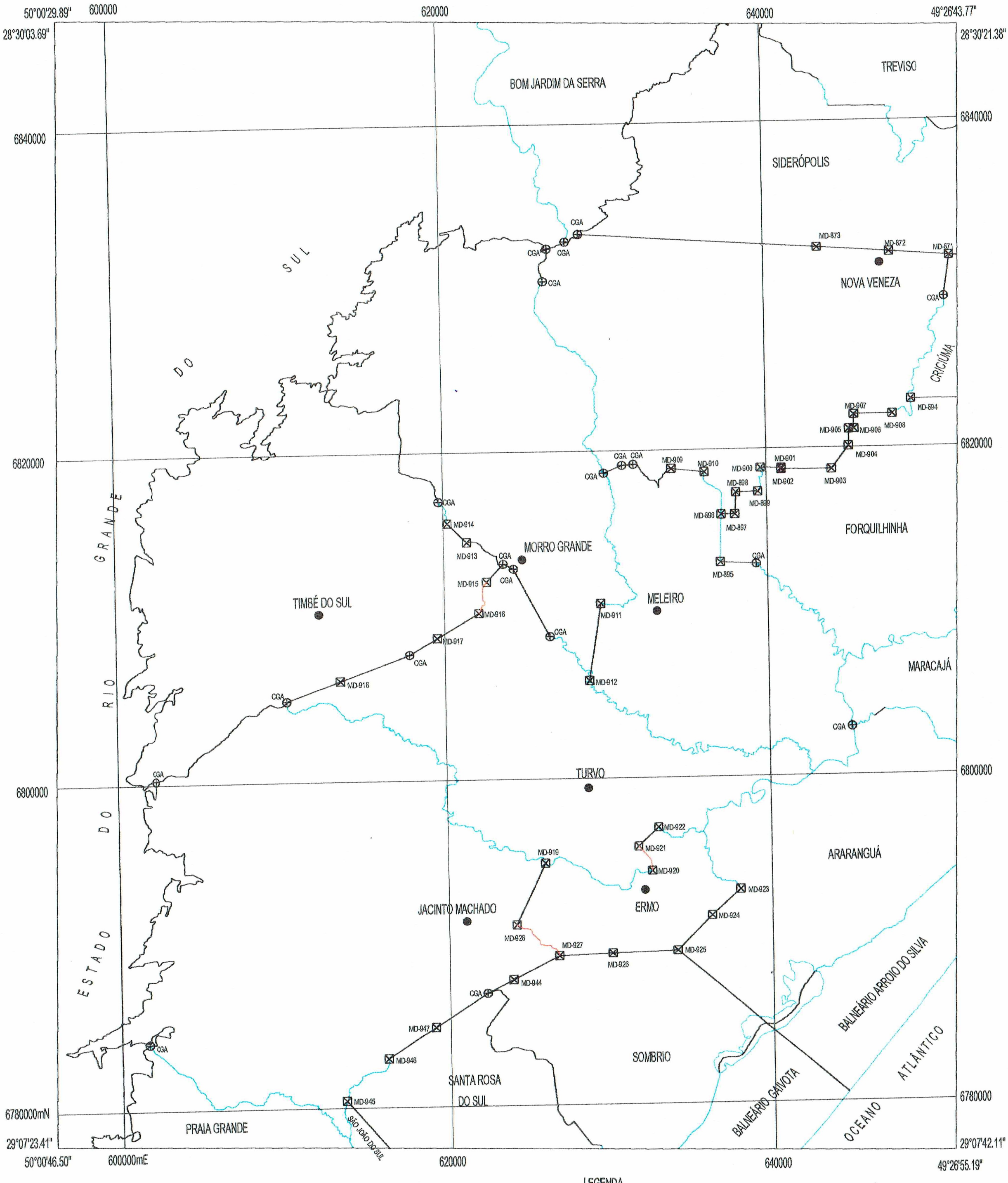

DOCUMENTAÇÃO: MI-2938-1/1976, MI-2939-2/1976, MI-2940-1/1985, MI-2940-3/1991, MI-2939-4/1976, MI-2939-3/1976, MI-2956-1/1981, MI-2955-2/1980, MI-2956-2/1981.

MERIDIANO CENTRAL 51° W. Gr.

LEGENDA

- Limite Intermunicipal por:
- Hidrografia
- Rodovia
- Outros
- MD Marco de Divisa
- CGA Coordenada Geográfica Aproximada

ESCALA GRÁFICA

2.5 Km 0 2.5 5.0 7.5 Km

ANEXO XLIII

Balneário Gaivota, Passo de Torres, Praia Grande, Santa Rosa do Sul, São João do Sul e Sombrio.

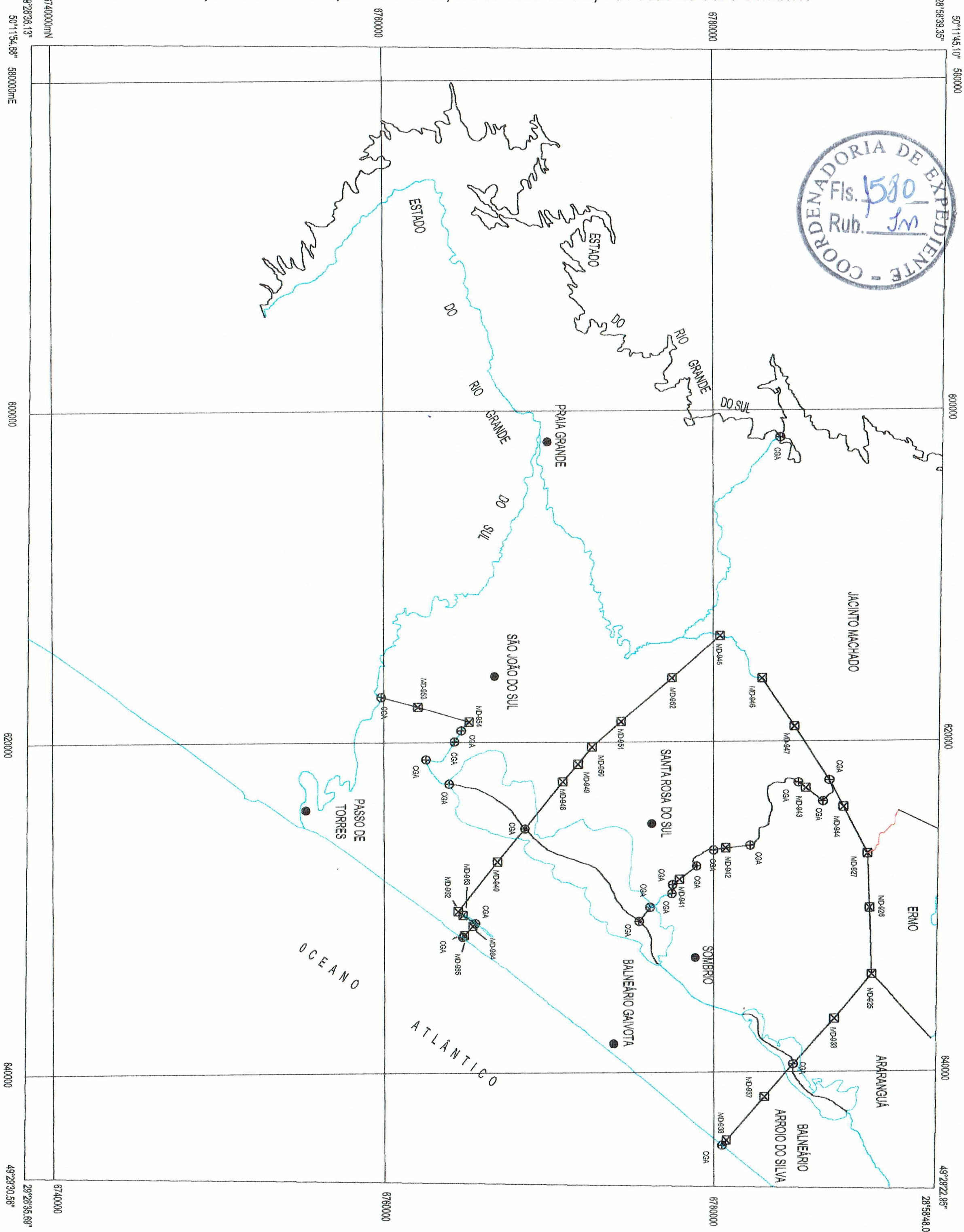

COORDENADORIA DE EXPEDIENTE
Fls. 1590
Rub.

DOCUMENTAÇÃO: MI-2939-3/1976, MI-2939-4/1976, MI-2940-3/1991, MI-2956-2/1981, MI-2956-1/1981, MI-2955-2/1980, MI-2955-4/1980, MI-2956-3/1980, MI-2956-4/1979.

MERIDIANO CENTRAL 51° W .Gr.

LEGENDA

Limite Intermunicipal por:
- Hidrografia
- Rodovia
- Outros

MD Marco de Divisa
CGA Coordenada Geográfica Aproximada

ESCALA GRÁFICA

2.5 Km 0 2.5 5.0 7.5 Km

ANEXO XLIV - MAPA ÍNDICE

ESTADO DE SANTA CATARINA

ARQUIVO GRÁFICO MUNICIPAL

2006

SECRETARIA DE ESTADO DO PLANEJAMENTO

DIRETORIA DE ESTATÍSTICA E CARTOGRAFIA

COORDENADORIA DE EXPEDIENTE
Fls. 56
Rub.

COORDENADORIA DE EXPEDIENTE
Fls. 1532
Rub.

ANEXO XV

Brunópolis, Curitibanos, Fraiburgo, Frei Rogério, Lebon Régis, Monte Carlo, Rio das Antas e Videira

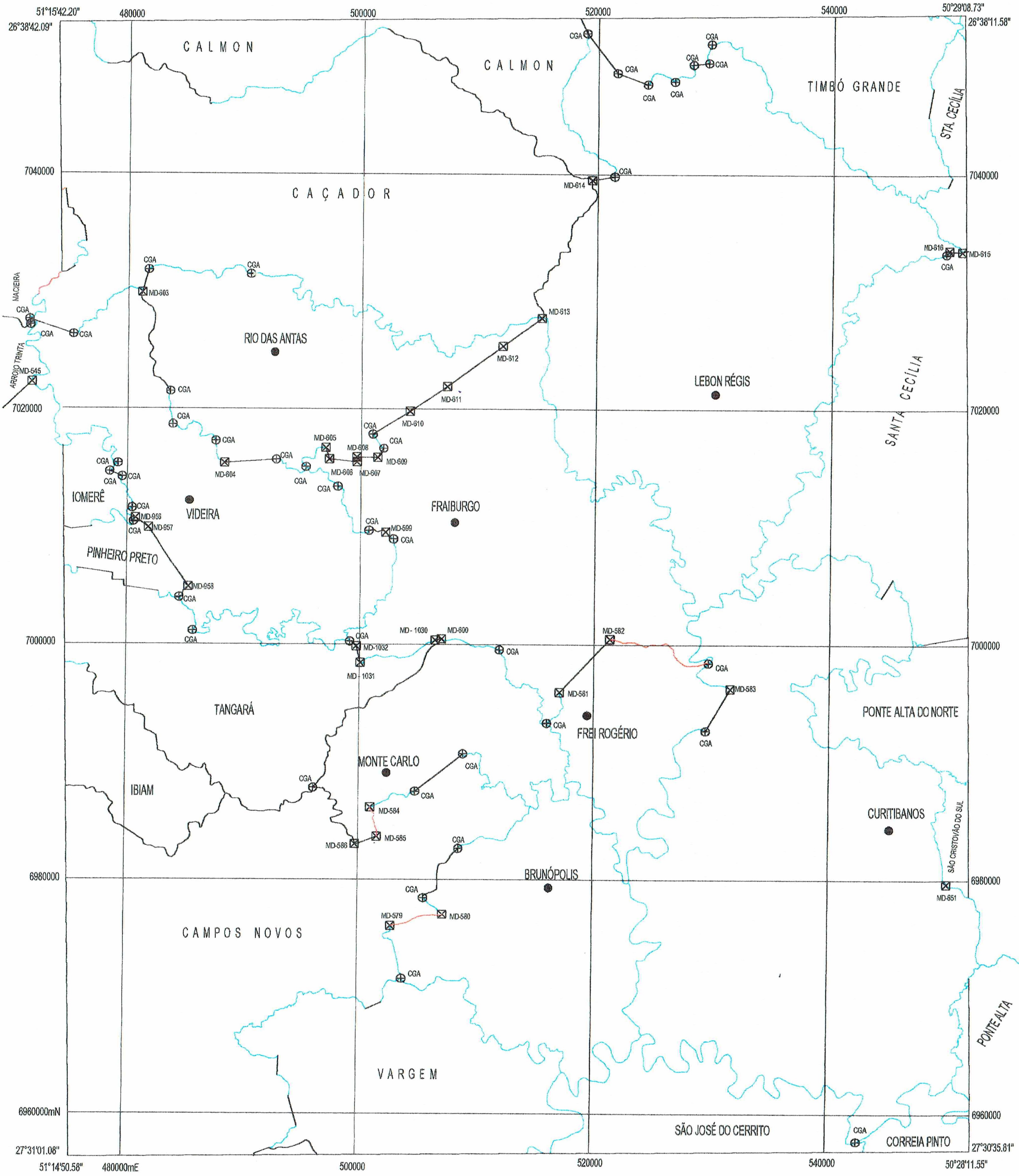

DOCUMENTAÇÃO: MI-2877/1973, MI-2878/1973, MI-2879/1973, MI-2891/1973, MI-2890/1973, MI-2905/1976, MI-2889/1976.

MERIDIANO CENTRAL 51° W.Gr.

LEGENDA

Limite Intermunicipal por:

- Hidrografia
- Rodovia
- Outros
- MD Marco de Divisa
- CGA Coordenada Geográfica Aproximada

ESCALA GRÁFICA

3.5 Km 0 3.5 7.0 10.5 Km

COORDENADORIA DE EXPEDIENTE - Fls. 1553 Rub.

ANEXO XVI

Abdon Batista, Anita Garibaldi, Campos Novos, Celso Ramos e Tangará.

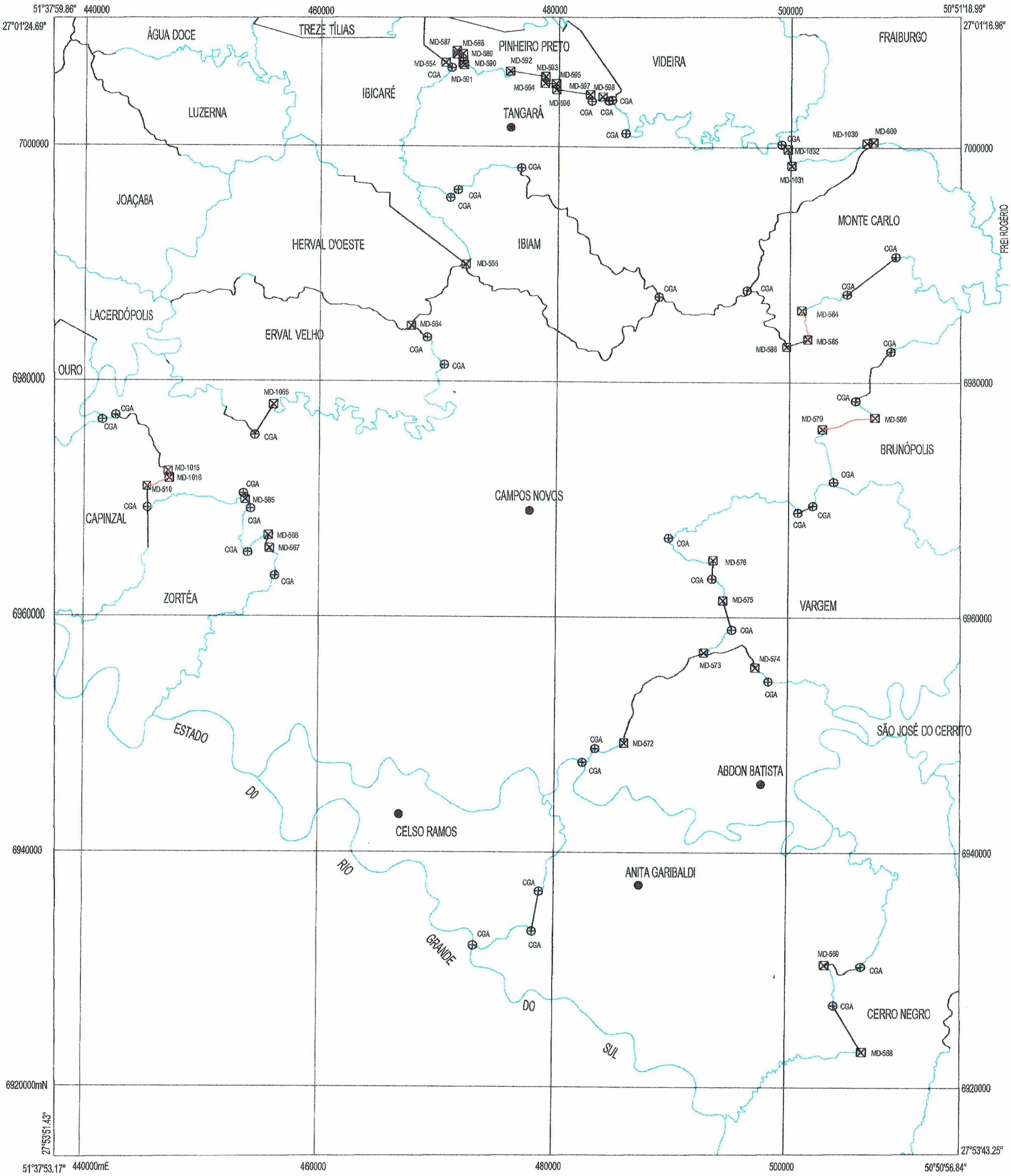

DOCUMENTAÇÃO: MI-2888/1976, MI-2888-4/1981, MI-2889/1976, MI-2903-2/1979, MI-2904/1982, MI-2904-1/1079, MI-2904-3/1979, MI-2904-4/1979, MI-2890/1973, MI-2905/1976.

MERIDIANO CENTRAL 51° W.Gr.

LEGENDA

Limite Intermunicipal por:

Hidrografia

Rodovia

Outros

MD Marco de Divisa

CGA Coordenada Geográfica Aproximada

ESCALA GRÁFICA

3.5 Km 0 3.5 7.0 10.5 Km

Rub.

ANEXO XVII

Campo Belo do Sul, Cerro Negro, São José do Cerrito e Vargem.

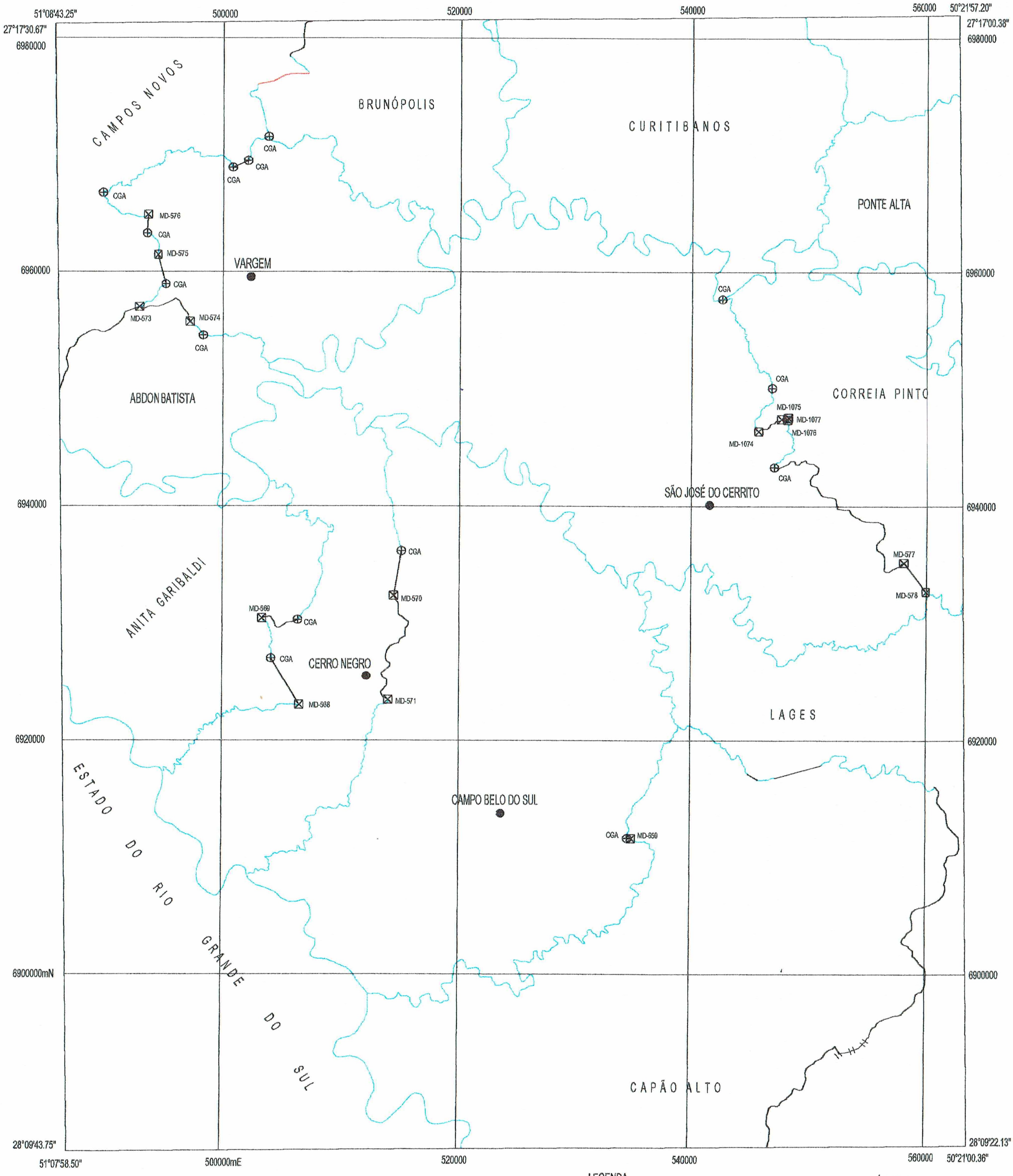

LEGENDA

Limite intermunicipal por:

- Hidrografia
- Rodovia
- Outros
- MD Marco de Divisa
- CGA Coordenada Geográfica Aproximada

ESCALA GRÁFICA

3.5 Km 0 3.5 7.0 10.5 Km

DOCUMENTAÇÃO: MI-2869/1976, MI-2904/1982, MI-2904-4/1979, MI-2890/1973, MI-2905/1976, MI-2921-1/1979, MI-2921-2/1979, MI-2906/1973, MI-2922/1979, MI-2891/1973.

MERIDIANO CENTRAL 51° W.Gr.

ANEXO XVIII

Doutor Pedrinho, Itaiópolis, Mafra, Santa Terezinha e Rio Negrinho

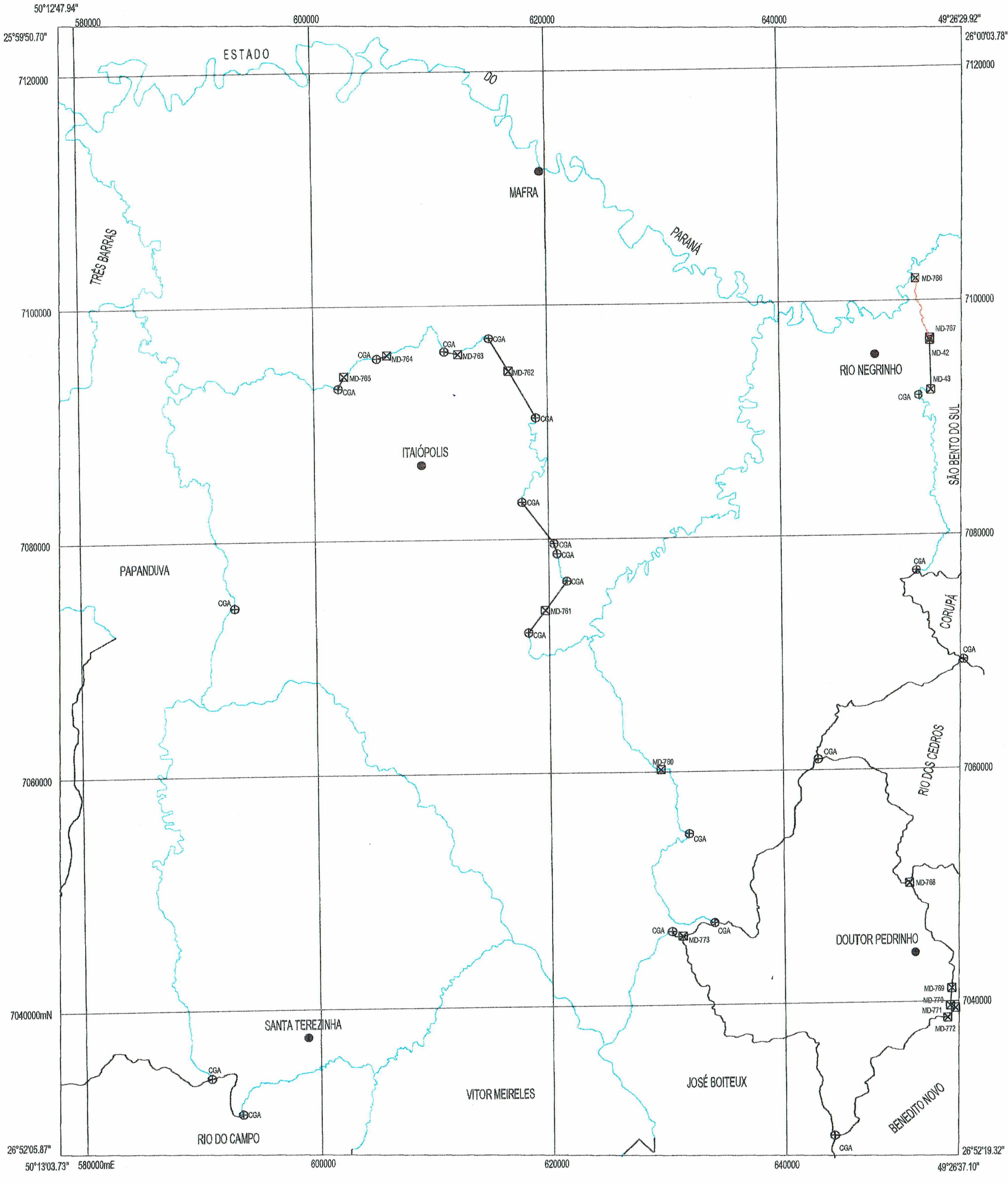

DOCUMENTAÇÃO: MI-2867/1973, MI-2879/1973, MI-2868-1/1992, MI-2868-2/1969, MI-2869-1/1992, MI-2869-3/1981, MI-2868-4/1981, MI-2868-3/1981, MI-2880-3/1981, MI-2880-4/1980, MI-2881-3/1981, MI-2881-1/1981, MI-2880-2/1980, MI-2880-1/1981.

MERIDIANO CENTRAL 51° W. Gr.

LEGENDA

Limite Intermunicipal por:

- Hidrografia
- Rodovia
- Outros
- MD Marco de Divisa
- CGA Coordenada Geográfica Aproximada

ESCALA GRÁFICA

3.5 Km 0 3.5 7.0 10.5 Km

COORDENADORIA DE MEIO AMBIENTE
Rub.

ANEXO XX

Campo Alegre, Corupá, São Bento do Sul e Schroeder.

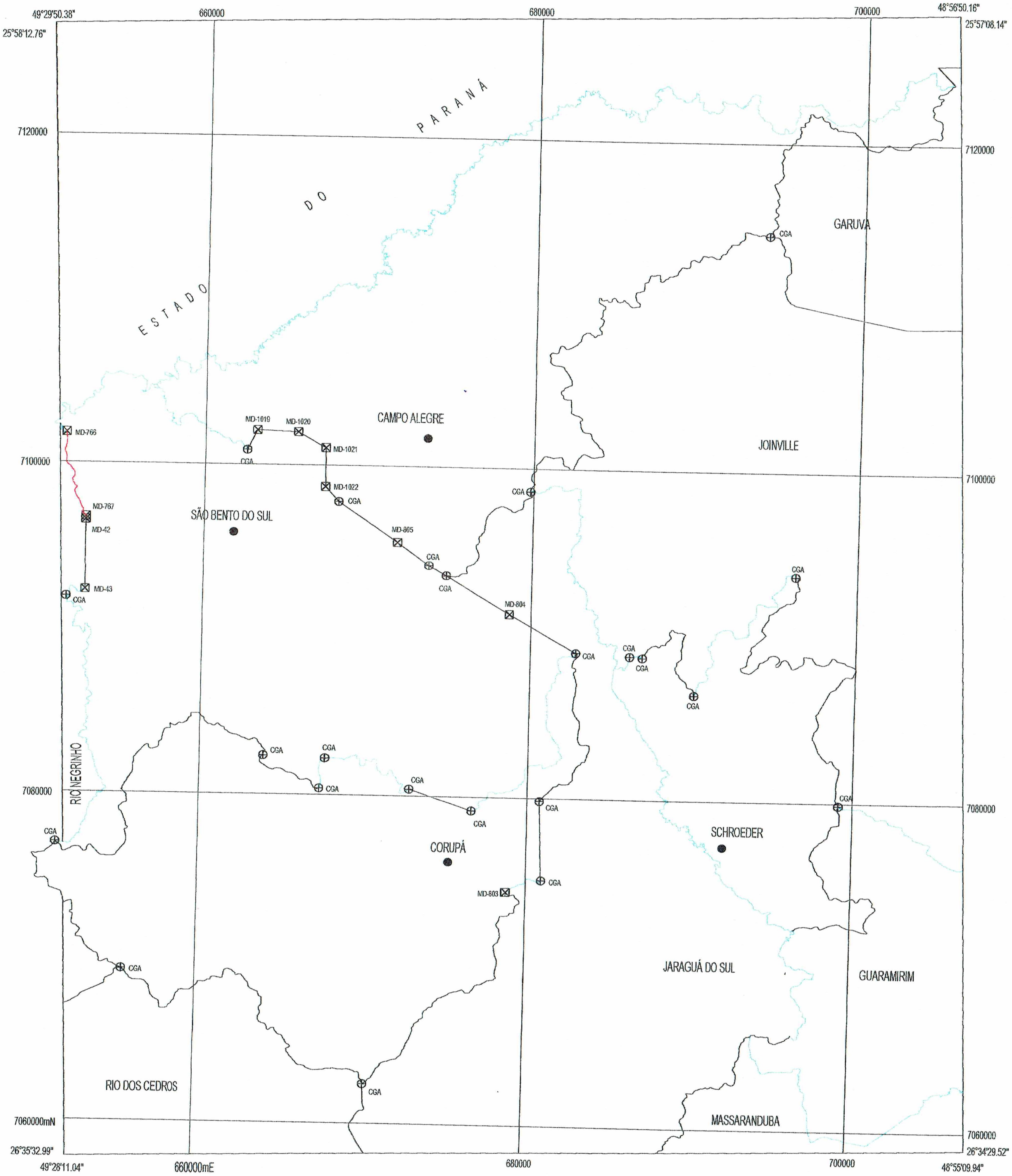

DOCUMENTAÇÃO: MI-2869-1/1992, MI-2869-2/1969, MI-2857-4/1992, MI-2858-3/1992, MI-2870-1/1981, MI-2869-3/1981, MI-2869-4/1981, MI-2870-3/1981, MI-2881-1/1981, MI-2881-2/1981, MI-2882-1/1981.

MERIDIANO CENTRAL 51° W.Gr.

LEGENDA

- Limite Intermunicipal por:
- Hidrografia
- Rodovia
- Outros
- ⊠ MD Marco de Divisa
- ⊕ CGA Coordenada Geográfica Aproximada

ESCALA GRÁFICA

2.5 Km 0 2.5 5.0 7.5 Km

COORDENADORIA DE EXPEDIENTE
Fls. 1358
Rub.

ANEXO XXI

Dona Emma, Rio do Campo, Salete, Taió, Vitor Meireles e Witmarsum

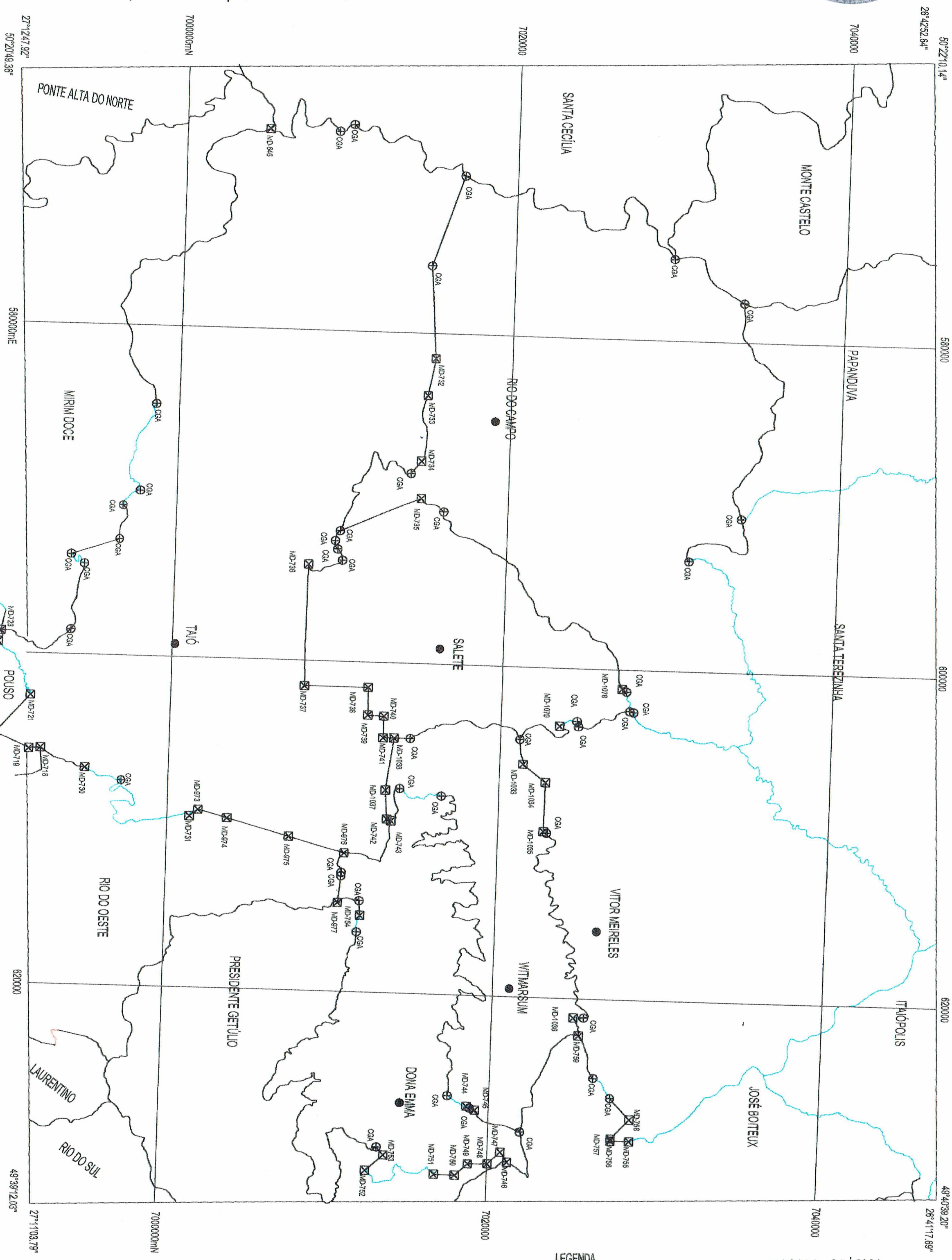

DOCUMENTAÇÃO: MI-2879/1973, MI-2880-1/1981, MI-2880-2/1980, MI-2880-4/1980, MI-2880-3/1981, MI-2891/1973, MI-2892-1/1980, MI-2892-2/1980.

MERIDIANO CENTRAL 51° W.Gr.

LEGENDA

Limite Intermunicipal por:

Hidrografia

Rodovia

Outros

MD Marco de Divisa

CGA Coordenada Geográfica Aproximada

ESCALA GRÁFICA

2.5 Km 0 2.5 5.0 7.5 Km

COORDENADORIA DE PATRIMÔNIO - Fls. 155
Rub.

ANEXO XXII

Ascurra, Benedito Novo, José Boiteux, Rio dos Cedros, Rodeio e Timbó.

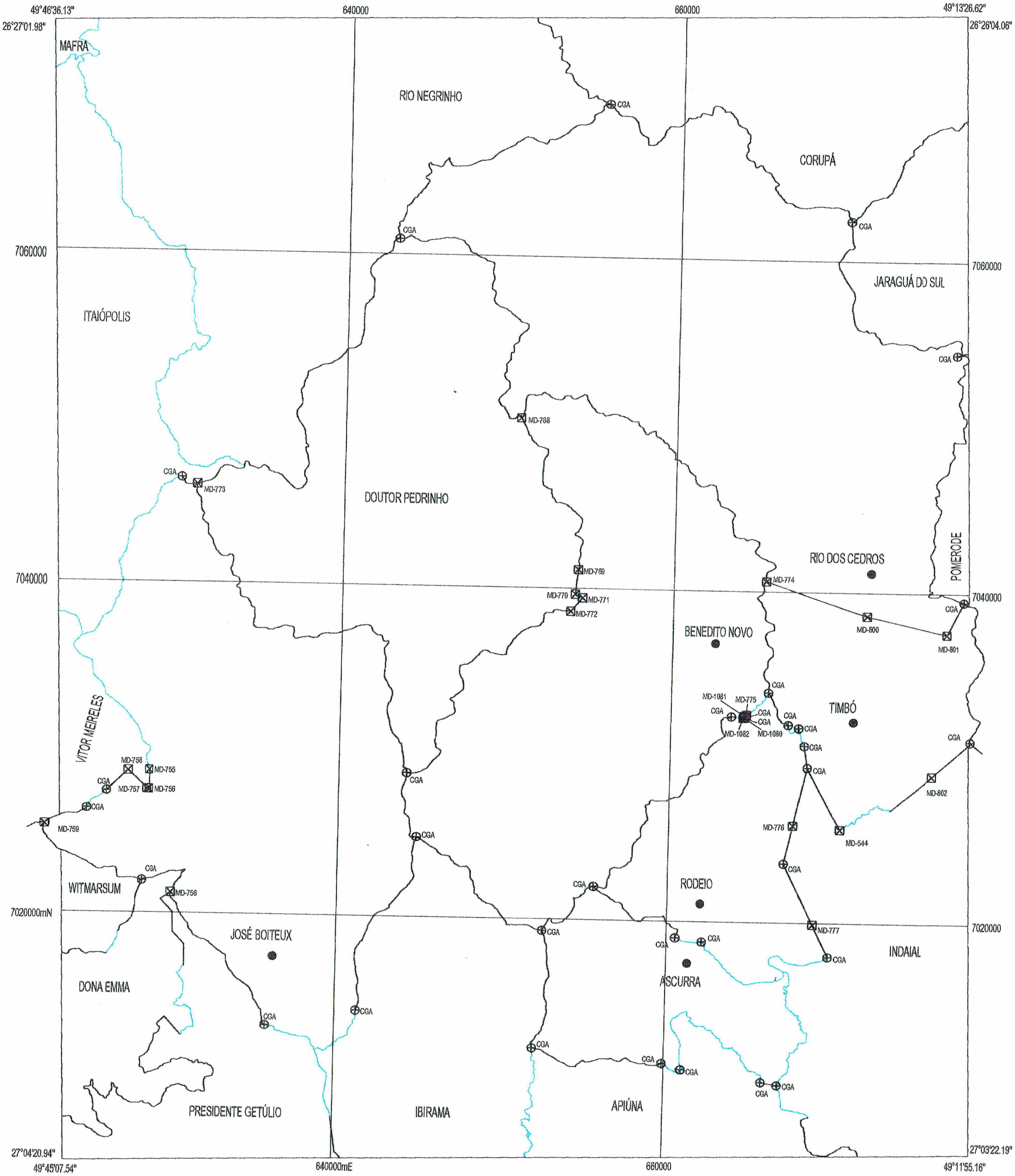

DOCUMENTAÇÃO: MI-2868-4/1981, MI-2869-3/1981, MI-2869-4/1981, MI-2881-2/1981, MI-2881-1/1981, MI-2880-2/1980, MI-2880-1/1981, MI-2880-3/1981, MI-2881-3/1981, MI-2880-4/1980, MI-2881-4/1981, MI-2893-2/1974, MI-2893-1/1980, MI-2892-2/1980.

MERIDIANO CENTRAL 51° W.Gr.

LEGENDA

Limite Intermunicipal por:

Hidrografia

Rodovia

Outros

MD Marco de Divisa

CGA Coordenada Geográfica Aproximada

ESCALA GRÁFICA

2.5 Km 0 2.5 5.0 7.5 Km

ANEXO XXIII

Agronômica, Aurora, Braço do Trombudo, Laurentino, Pouso Redondo, Presidente Getúlio, Rio do Oeste, Rio do Sul e Trombudo Central.

COORDENADORIA DE EXPEDIENTE
Fls. 1560
Rub.

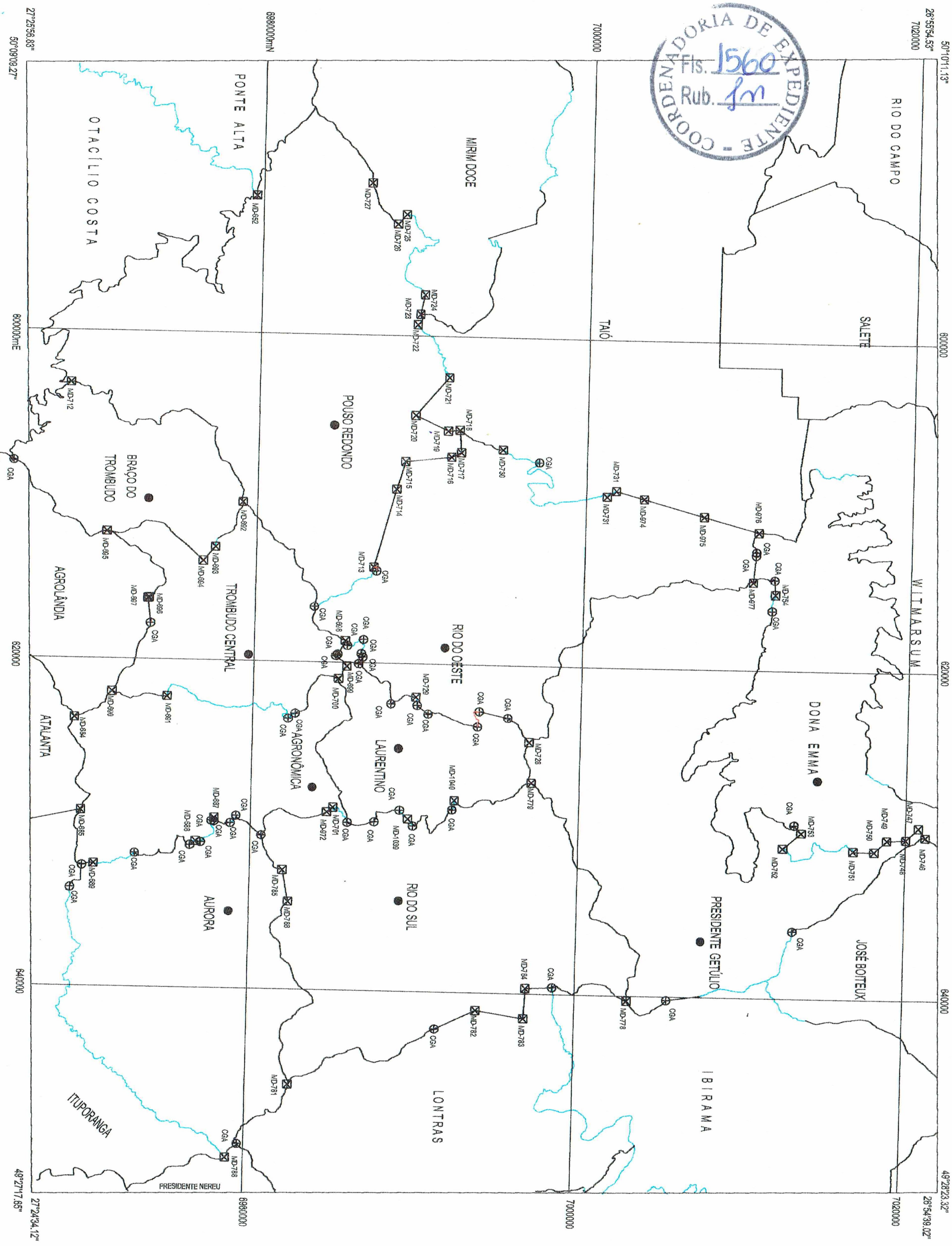

DOCUMENTAÇÃO: MI-2879/1973, MI-2880-3/1981, MI-2880-4/1980, MI-2881-3/1981, MI-2893-1/1980, MI-2892-2/1980, MI-2892-1/1980, MI-2891/1973, MI-2892-3/1980, MI-2892-4/1980, MI-2893-3/1980.

MERIDIANO CENTRAL 51 W. Gr.

LEGENDA

Limite Intermunicipal por:

Hidrografia

Rodovia

Outros

MD Marco de Divisa

CGA Coordenada Geográfica Aproximada

ESCALA GRÁFICA

2.5 Km 0 2.5 5.0 7.5 Km

COORDENADORIA DE ENGENHARIA - Fls. 1561 Rub.

ANEXO XXIV

Garuva, Itapoá, Joinville e São Francisco do Sul.

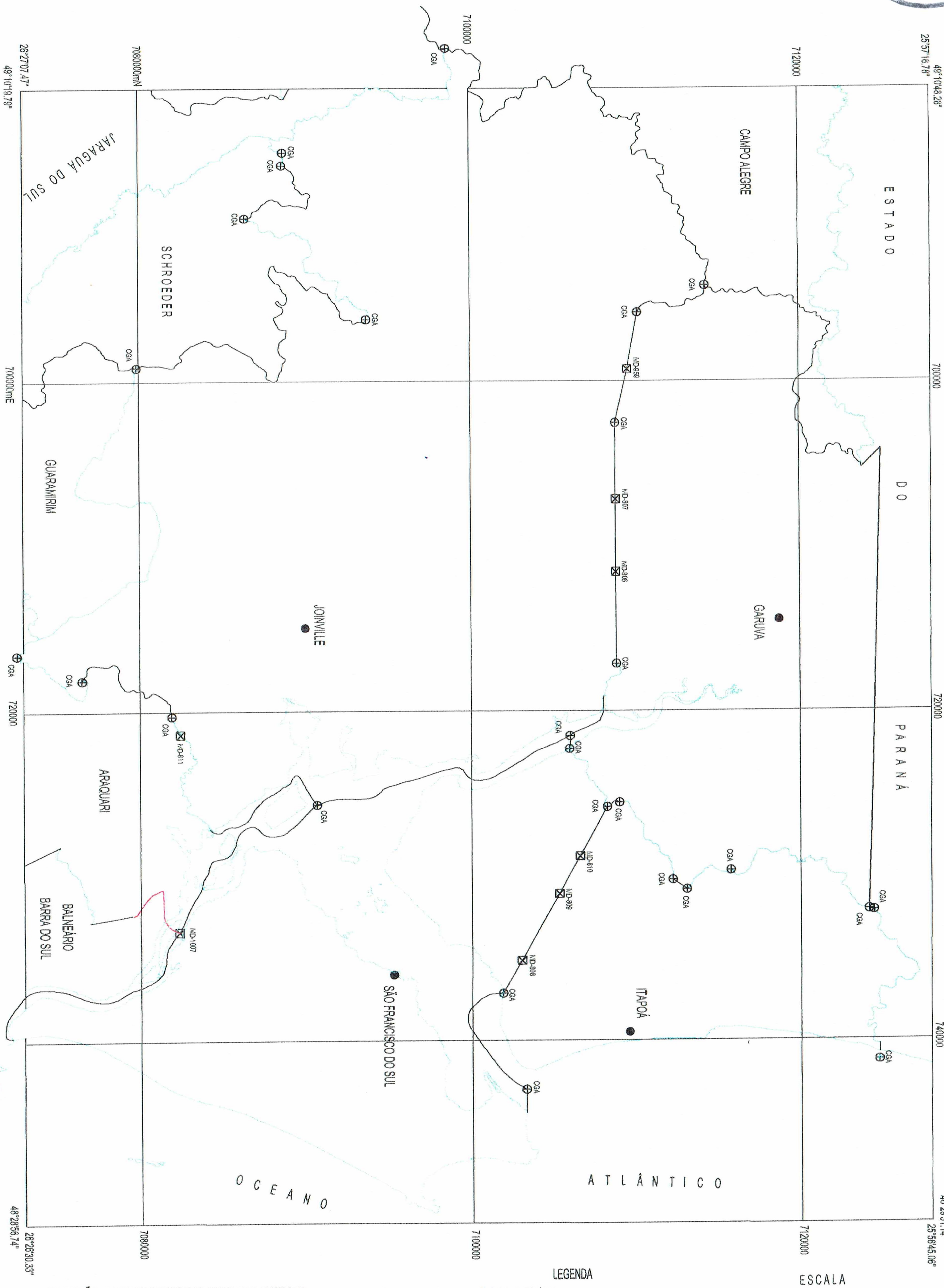

DOCUMENTAÇÃO: MI-2857-4/1992, MI-2858-3/1992, MI-2858-4/1992, MI-2870-2/1981, MI-2870-1/1981, MI-2869-2/1969, MI-2869-4/1981, MI-2870-3/1981, MI-2871-1/1981, MI-2870-4/1981.

MERIDIANO CENTRAL 51° W. Gr.

LEGENDA

Limite Intermunicipal por:

Hidrografia

Rodovia

Outros

MD Marco de Divisa

CGA Coordenada Geográfica Aproximada

ESCALA

2.5 Km 0 2.5 5.0 7.5 Km

ANEXO XXIX

Botuverá, Brusque, Canelinha, Guabiruba, Major Gercino, Nova Trento e São João Batista.

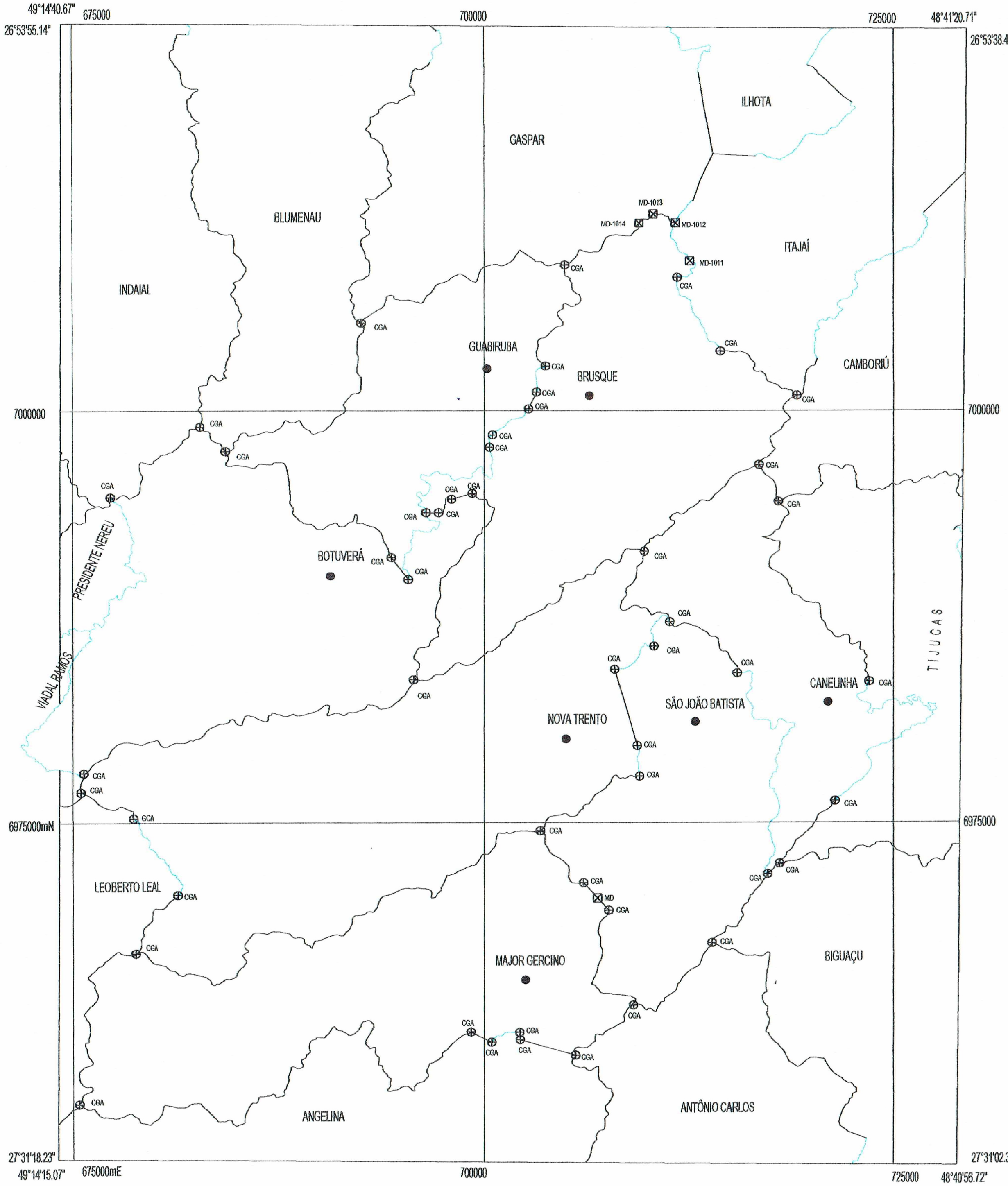

DOCUMENTAÇÃO: MI-2881-4/1991, MI-2882-3/1981, MI-2882-4/1991, MI-2894-2/1983, MI-2895-1/1983, MI-2894-1/1974, MI-2893-2/1974, MI-2893-4/1974, MI-2894-3/1974, MI-2894-4/1974, MI-2909-2/1995, MI-2909-1/1974, MI-2908-2/1974, MI-2881-3/1981, MI-2893-1/1980, MI-2893-3/1980, MI-2908-1/1980.

MERIDIANO CENTRAL 51° W. Gr.

LEGENDA

Limite Intermunicipal por:

Hidrografia

Rodovia

Outros

MD Marco de Divisa

CGA Coordenada Geográfica Aproximada

ESCALA GRÁFICA

2.5 Km 0 2.5 5.0 7.5 Km

Fls. 302
Rub.

ANEXO XXV

Araquari, Balneário Barra do Sul, Guaramirim, Jaraguá do Sul e São João do Itaperiú

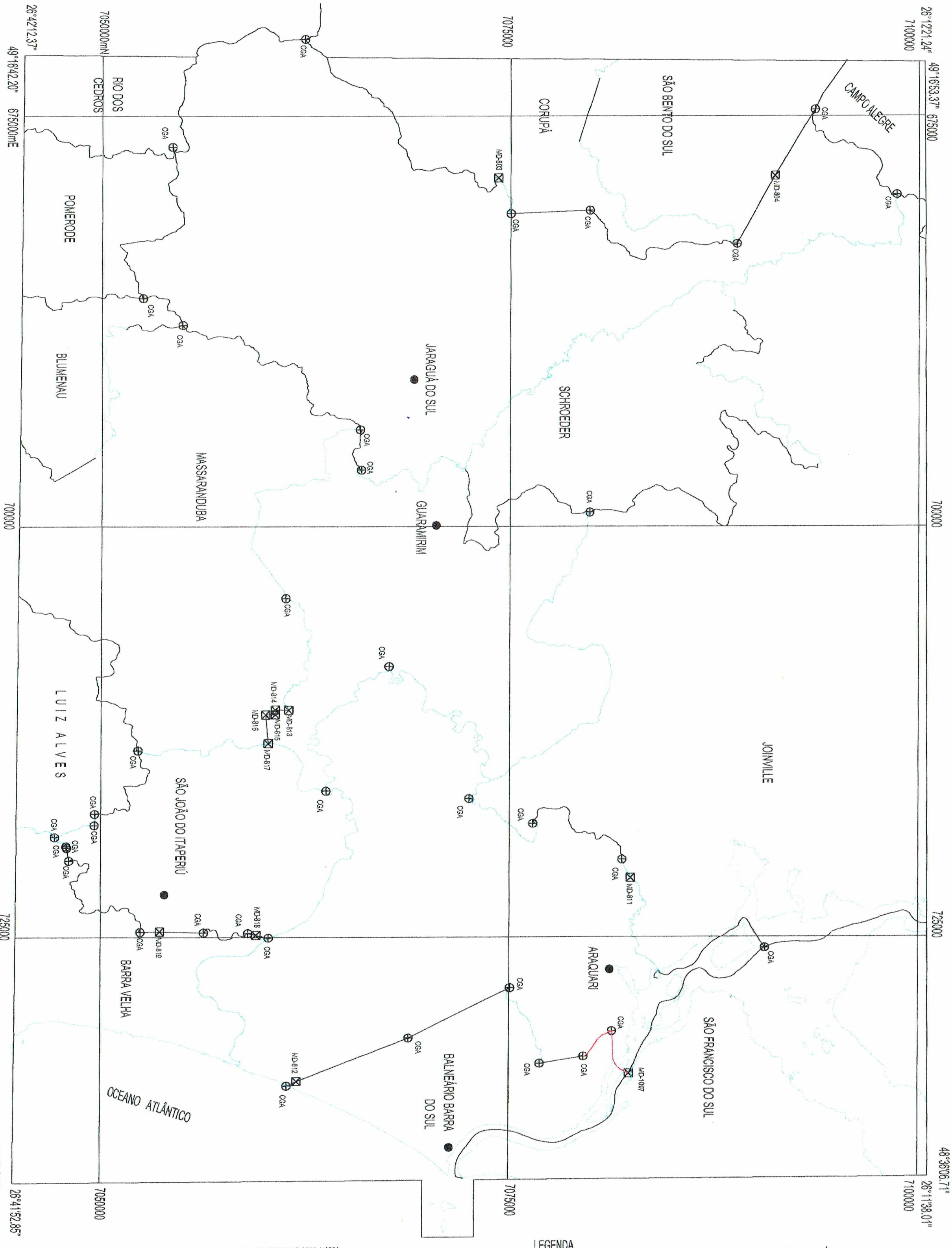

DOCUMENTAÇÃO: MI-2869-1/1992, MI-2869-2/1969, MI-2870-1/1981, MI-2870-2/1981, MI-2871-1/1981, MI-2870-4/1981, MI-2870-3/1981, MI-2869-4/1981, MI-2869-3/1981, MI-2881-1/1981, MI-2881-2/1981, MI-2882-1/1981, MI-2882-2/1981.

MERIDIANO CENTRAL 51° W.Gr.

LEGENDA

Limite Intermunicipal por:

Hidrografia

Rodovia

Outros

MD Marco de Divisa

CGA Coordenada Geográfica Aproximada

ESCALA GRÁFICA

2.5 Km 0 2.5 5.0 7.5 Km

COORDENADORIA DE EXPEDIENTE
Fls. 1263
Rub.

ANEXO XXVI

Blumenau, Gaspar, Indaial, Massaranduba e Pomerode.

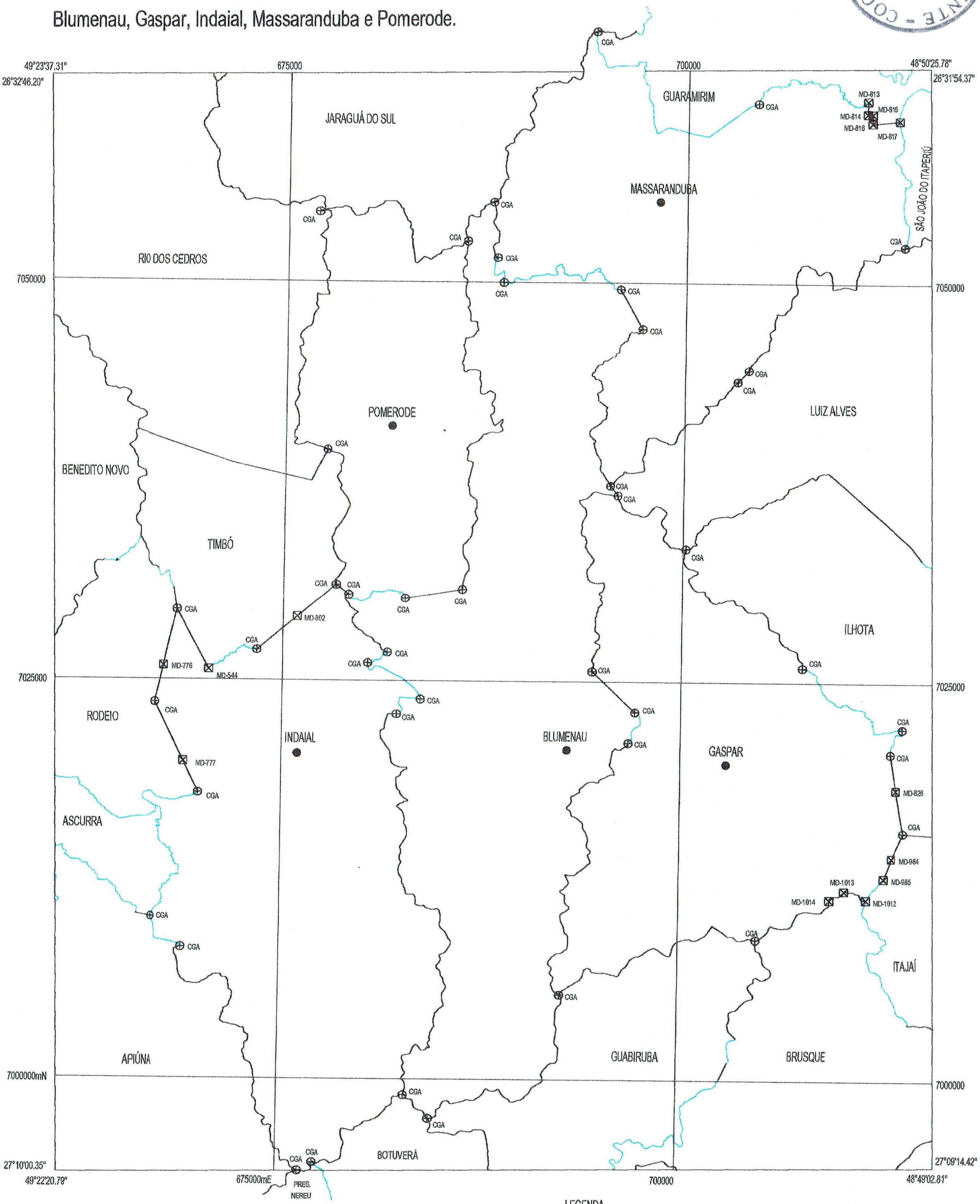

DOCUMENTAÇÃO: MI-2881-1/1981, MI-2881-2/1981, MI-2882-1/1981, MI-2882-3/1981, MI-2881-4/1991
MI-2881-3/1981, MI-2893-1/1980, MI-2893-2/1974, MI-2894-1/1974.

MERIDIANO CENTRAL 51° W. Gr.

LEGENDA

Limite Intermunicipal por:
Hidrografia
Rodovia
Outros

MD Marco de Divisa
CGA Coordenada Geográfica Aproximada

ESCALA GRÁFICA

2.5 Km 0 2.5 5.0 7.5 Km

ANEXO XXVII

Balneário Camboriú, Balneário Piçarras, Barra Velha, Camboriú, Ilhota, Itajaí, Itapema, Luiz Alves, Navegantes e Penha.

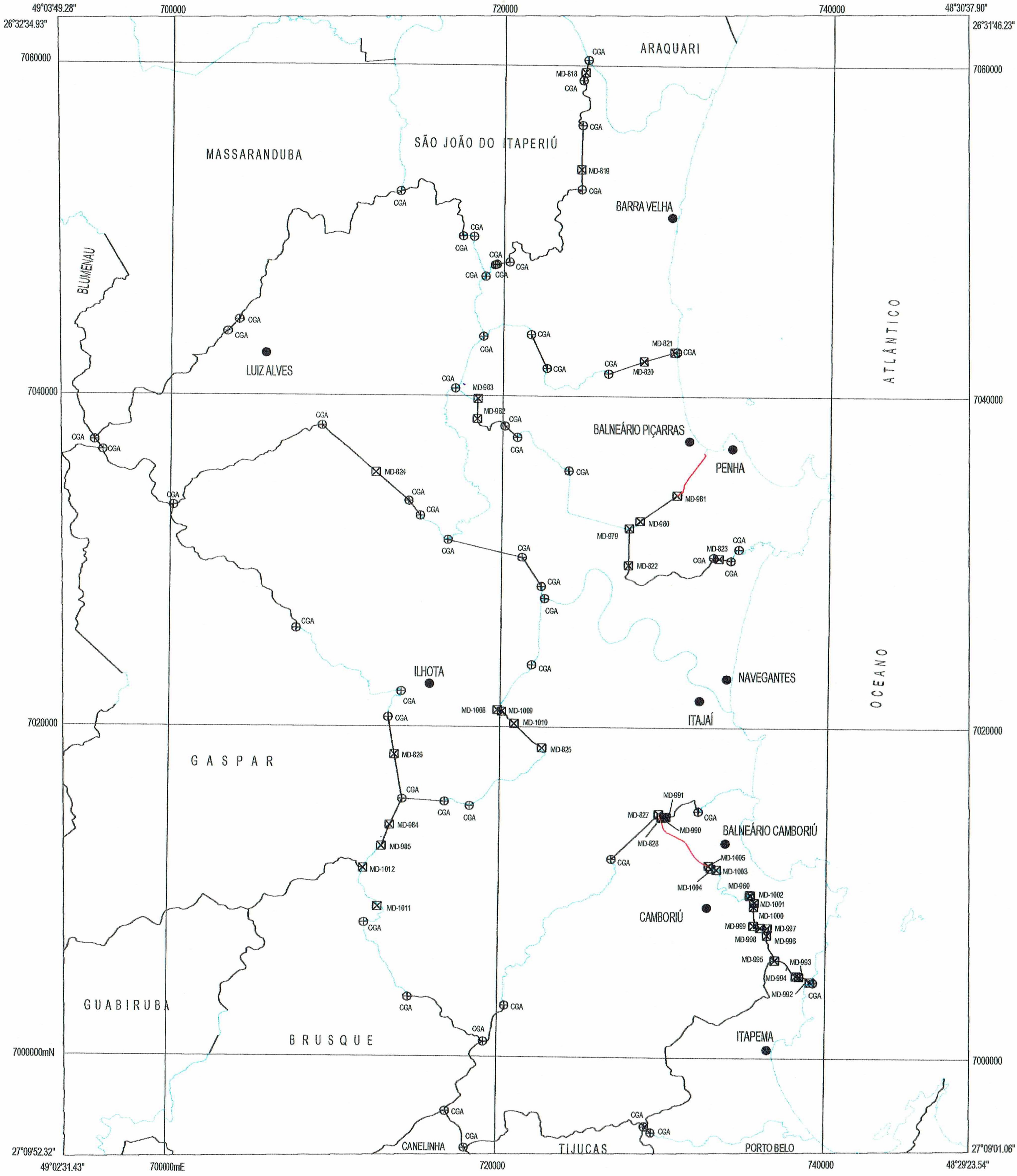

DOCUMENTAÇÃO: MI-2881-2/1981, MI-2882-1/1981, MI-2882-2/1981, MI-2881-4/1991, MI-2882-4/1991, MI-2882-3/1981, MI-2893-2/1974, MI-2894-1/1974, MI-2894-2/1983, MI-2895-1/1983.

MERIDIANO CENTRAL 51° W. Gr.

LEGENDA

Limite Intermunicipal por:

- Hidrografia
- Rodovia
- Outros

MD Marco de Divisa

CGA Coordenada Geográfica Aproximada

ESCALA GRÁFICA

2.5 Km 0 2.5 5.0 7.5 Km

COORDENADORIA DE EXPEDIENTE
Fls. 1963
Rub.

ANEXO XXVIII

Apiúna, Ibirama, Lontras e Presidente Nereu.

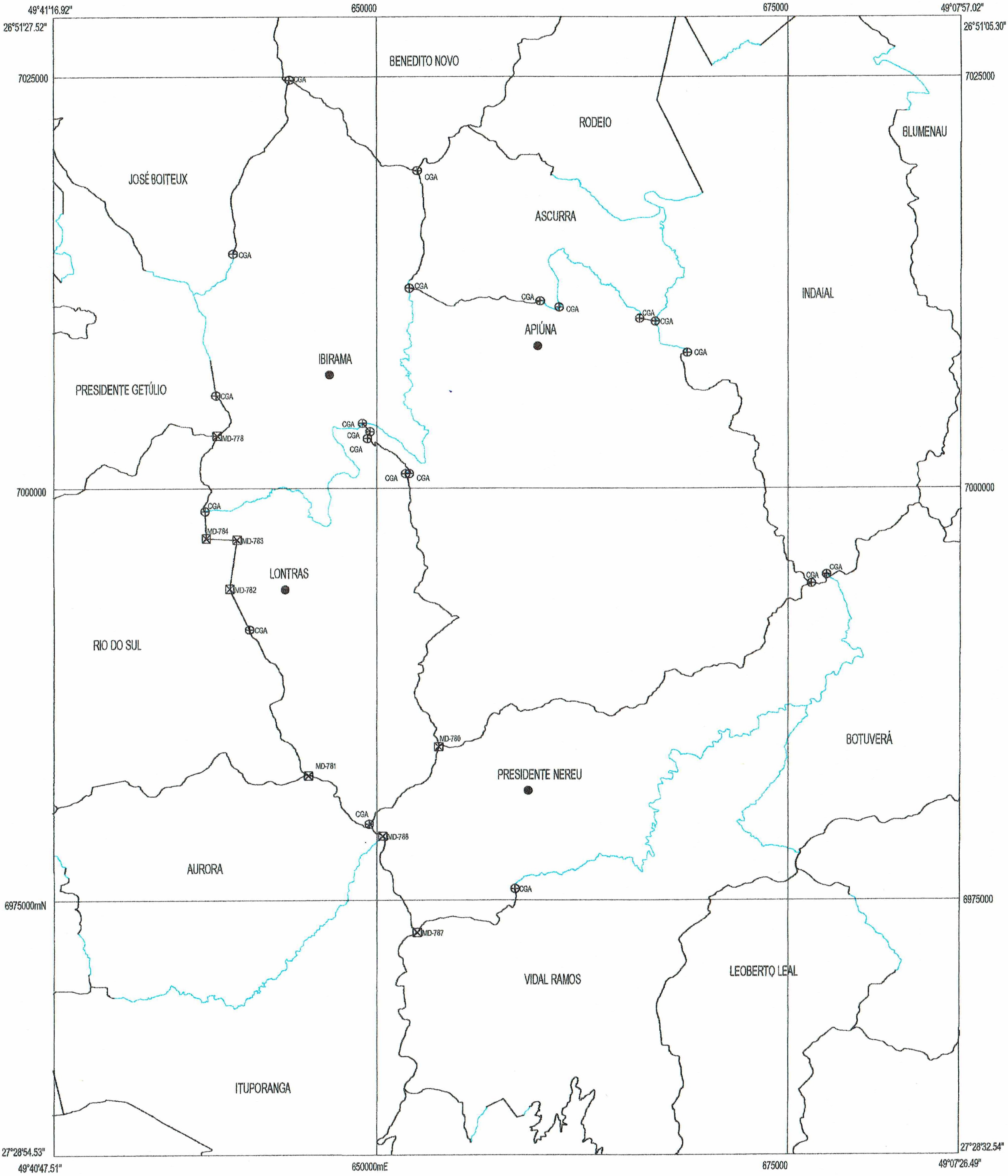

DOCUMENTAÇÃO: MI-2880-4/1960, MI-2881-3/1981, MI-2881-4/1991, MI-2693-2/1974, MI-2893-1/1960, MI-2893-4/1974, MI-2693-3/1960, MI-2892-4/1960, MI-2892-2/1960.

MERIDIANO CENTRAL 51° W. Gr.

LEGENDA

Limite Intermunicipal por:

- Hidrografia
- Rodovia
- Outros

MD Marco de Divisa

CGA Coordenada Geográfica Aproximada

ESCALA GRÁFICA

2.5 Km 0 2.5 5.0 7.5 Km

COORDENADORIA DE MEIO AMBIENTE - Rub.

ANEXO XXX

Biguaçu, Bombinhas, Governador Celso Ramos, Porto Belo, São José e Tijucas.

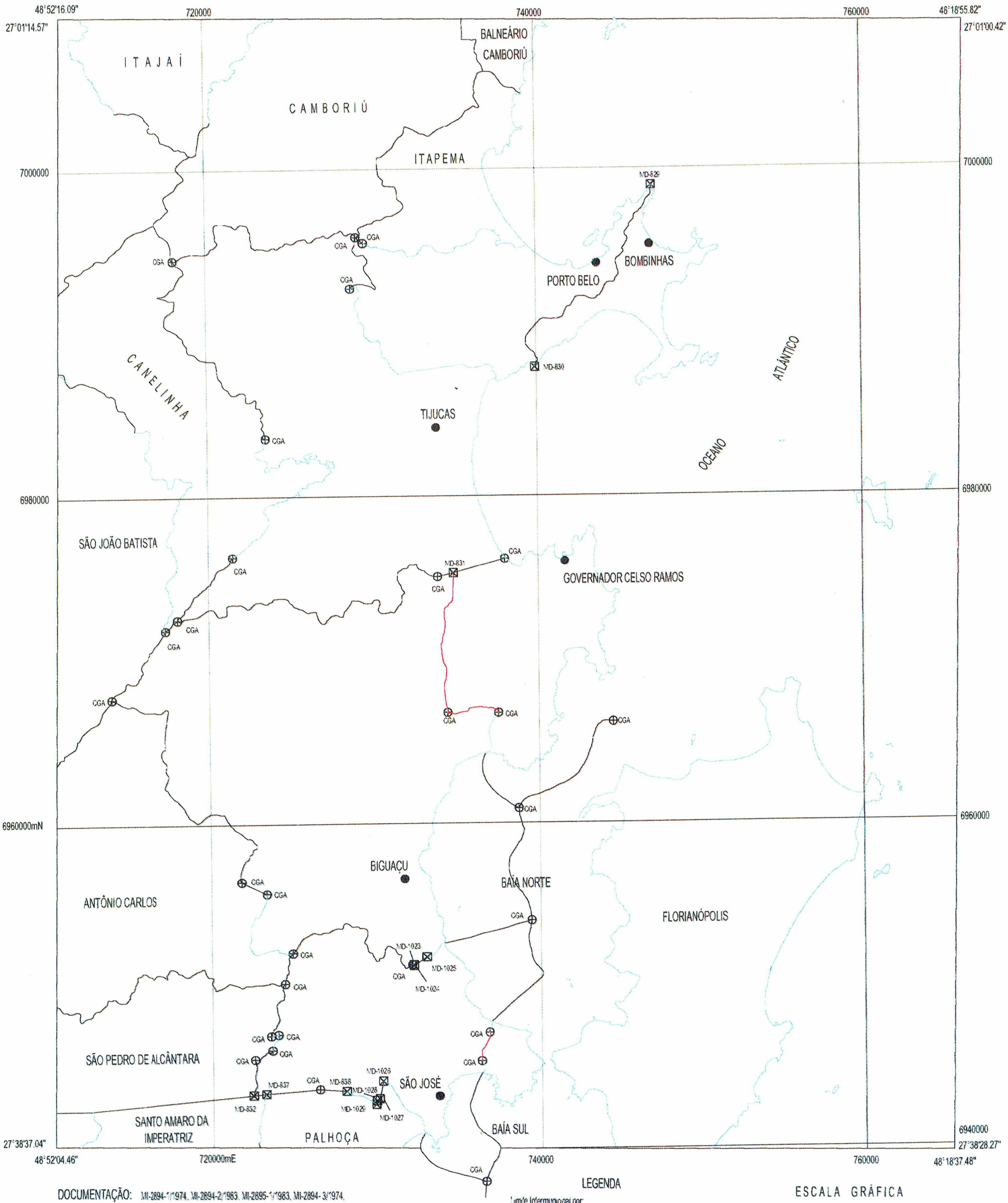

DOCUMENTAÇÃO: MI-2894-1/1974, MI-2894-2/1983, MI-2895-1/1983, MI-2894-3/1974, MI-2909-1/1974, MI-2894-4/1974, MI-2909-2/1995, MI-2910-1.

MERIDIANO CENTRAL 51° W. Gr.

LEGENDA

Limite Intermunicipal por:

Hidrografia

Rodovia

Outros

MD Marco de Divisa

CGA Coordenada Geográfica Aproximada

ESCALA GRÁFICA

2.5 Km 0 2.5 5.0 7.5 Km

ANEXO XXXI

Capão Alto, Correia Pinto.

Rub.

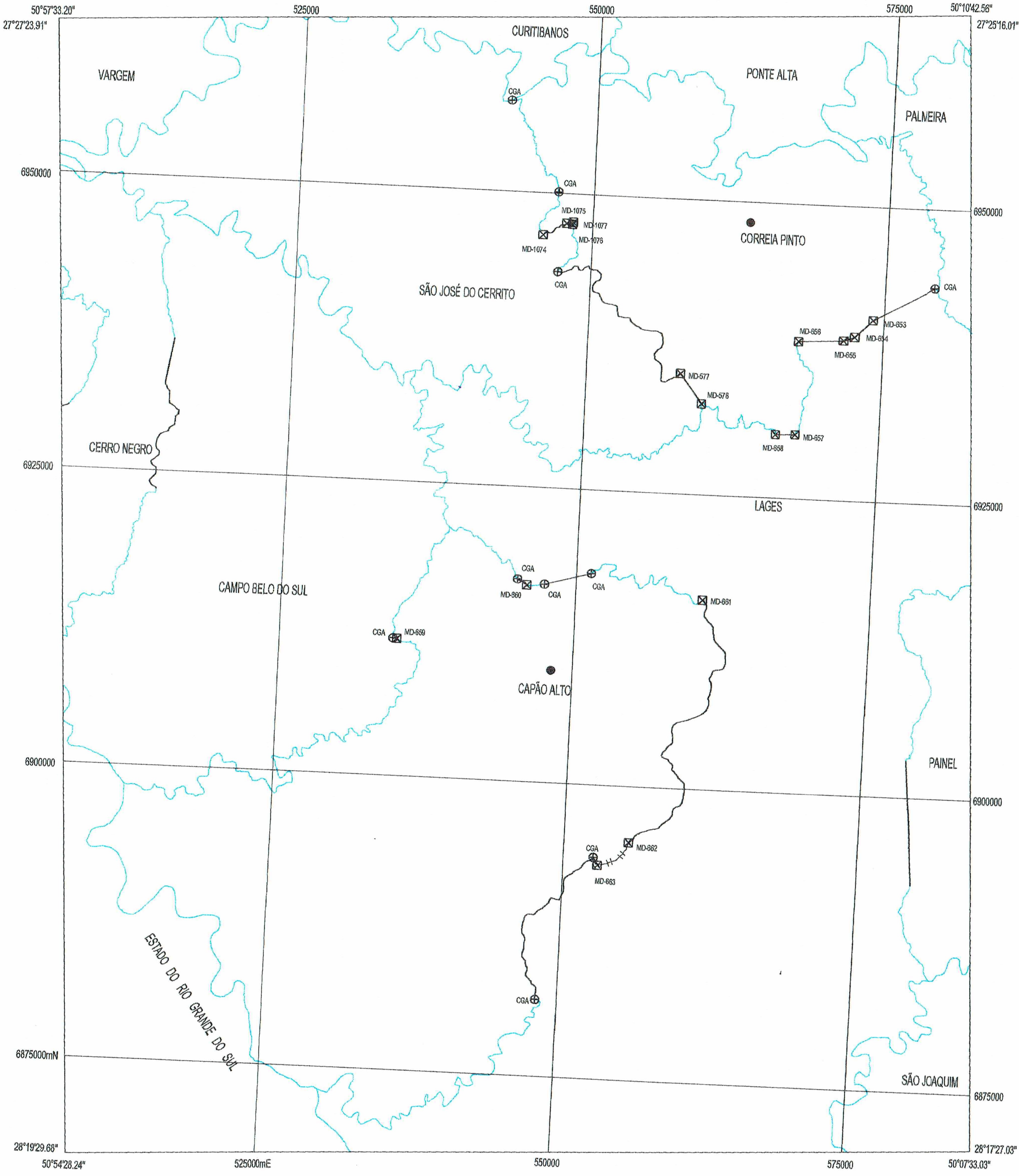

DOCUMENTAÇÃO: MI- 2890/1973, MI-2891/1973, MI-2905/1976, MI-2906/1973, MI-2922/1979, MI-2921-2/1979, MI-2921-1/1979, MI-2921-4/1979.

MERIDIANO CENTRAL 51º W. Gr.

LEGENDA

Limite Intermunicipal por:

Hidrografia

Rodovia

Outros

MD Marco de Divisa

CGA Coordenada Geográfica Aproximada

ESCALA GRÁFICA

3.5 Km 0 3.5 7.0 10.5 Km

ANEXO XXXII

Agrolândia, Atalanta, Bocaina do Sul, Otacílio Costa, Palmeira, Petrolândia e Ponte Alta.

COORDENADORIA DE EXPEDIENTE
Fls. 1569
Rub.

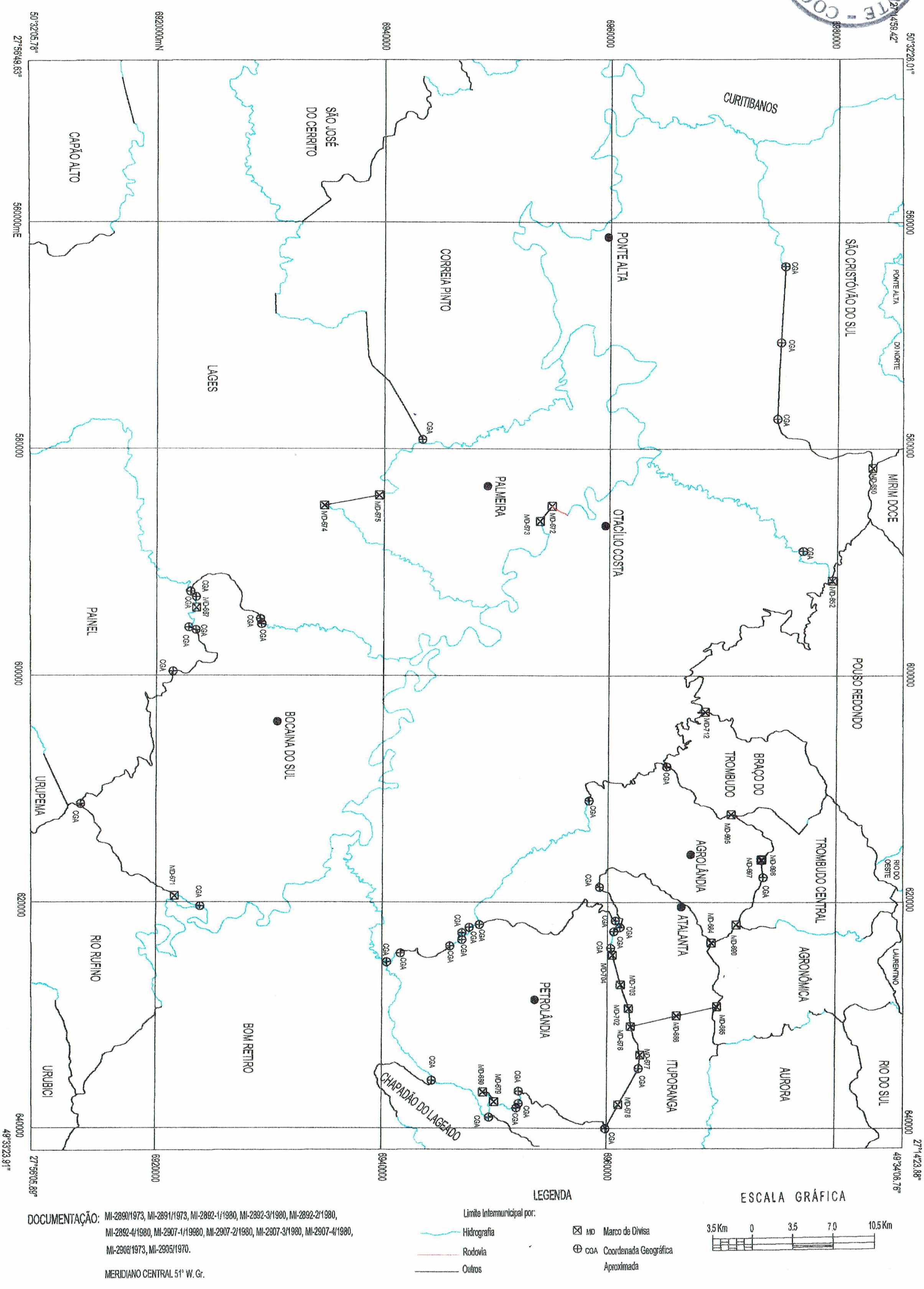

DOCUMENTAÇÃO: MI-2890/1973, MI-2891/1973, MI-2892-1/1980, MI-2892-3/1980, MI-2892-2/1980, MI-2892-4/1980, MI-2907-1/19980, MI-2907-2/1980, MI-2907-3/1980, MI-2907-4/1980, MI-2906/1973, MI-2905/1970.

MERIDIANO CENTRAL 51° W. Gr.

LEGENDA

Limite Intermunicipal por:
- Hidrografia
- Rodovia
- Outros

- MD Marco de Divisa
- CGA Coordenada Geográfica Aproximada

ESCALA GRÁFICA

3,5 Km 0 3,5 7,0 10,5 Km

ANEXO XXXIII

Lages.

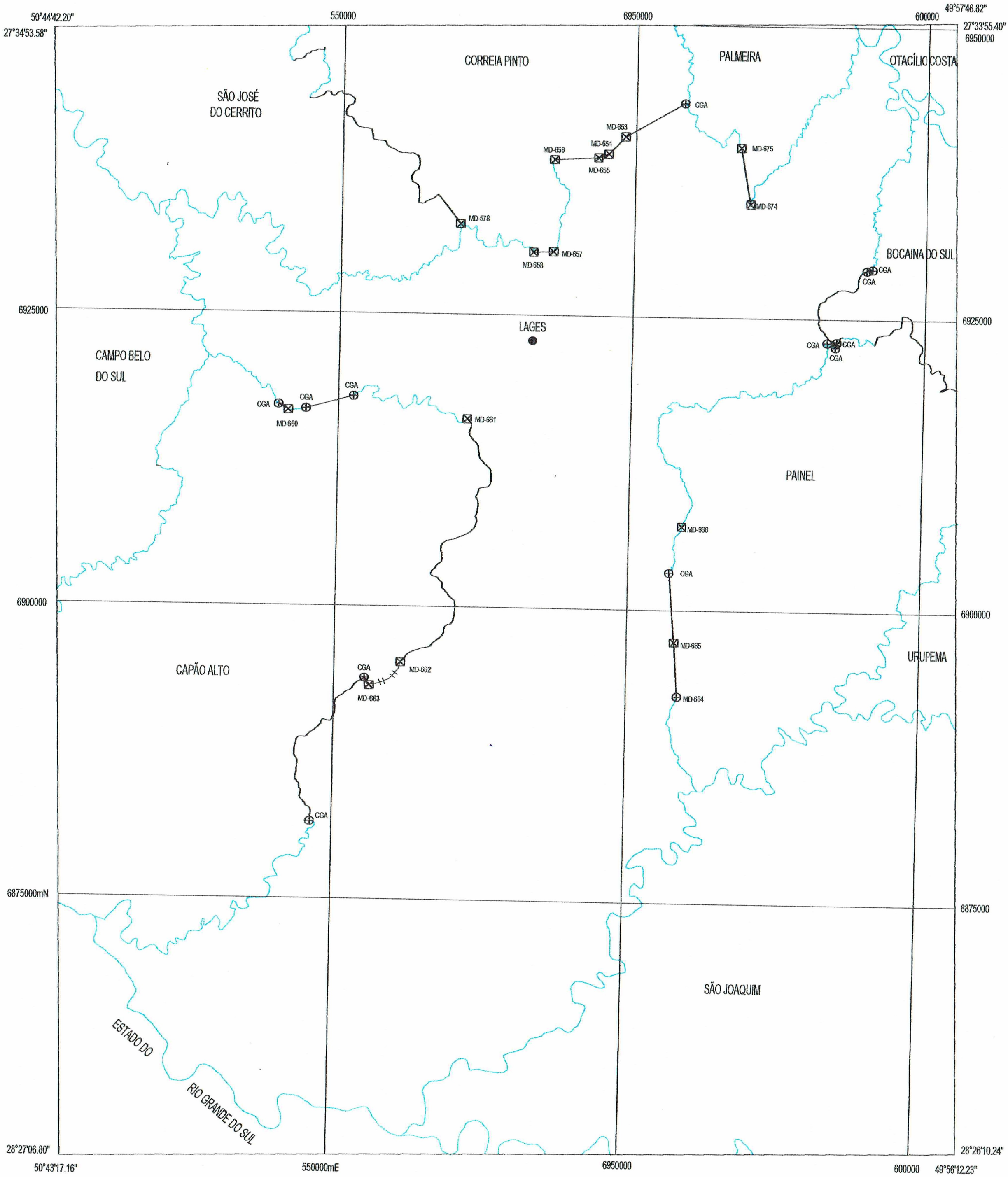

DOCUMENTAÇÃO: MI-2905/1976, MI-2906/1973, MI-2907-1/1980, MI-2907-3/1980, MI-2923-1/1976, MI-2923-3/1976, MI-2922/1979, MI-2921-2/1979, MI-2921-4/1979.

MERIDIANO CENTRAL 51° W. Gr.

LEGENDA

Limite Intermunicipal por:

- Hidrografia
- Rodovia
- Outros

- ⊠ MD Marco de Divisa
- ⊕ CGA Coordenada Geográfica Aproximada

ESCALA GRÁFICA

3.5 Km 0 3.5 7.0 10.5 Km

COORDENADORIA DE PLANEJAMENTO - COPLAN
Fls. 1314
Rub.

ANEXO XXXIV

Painel, Rio Rufino, São Joaquim, Urupema.

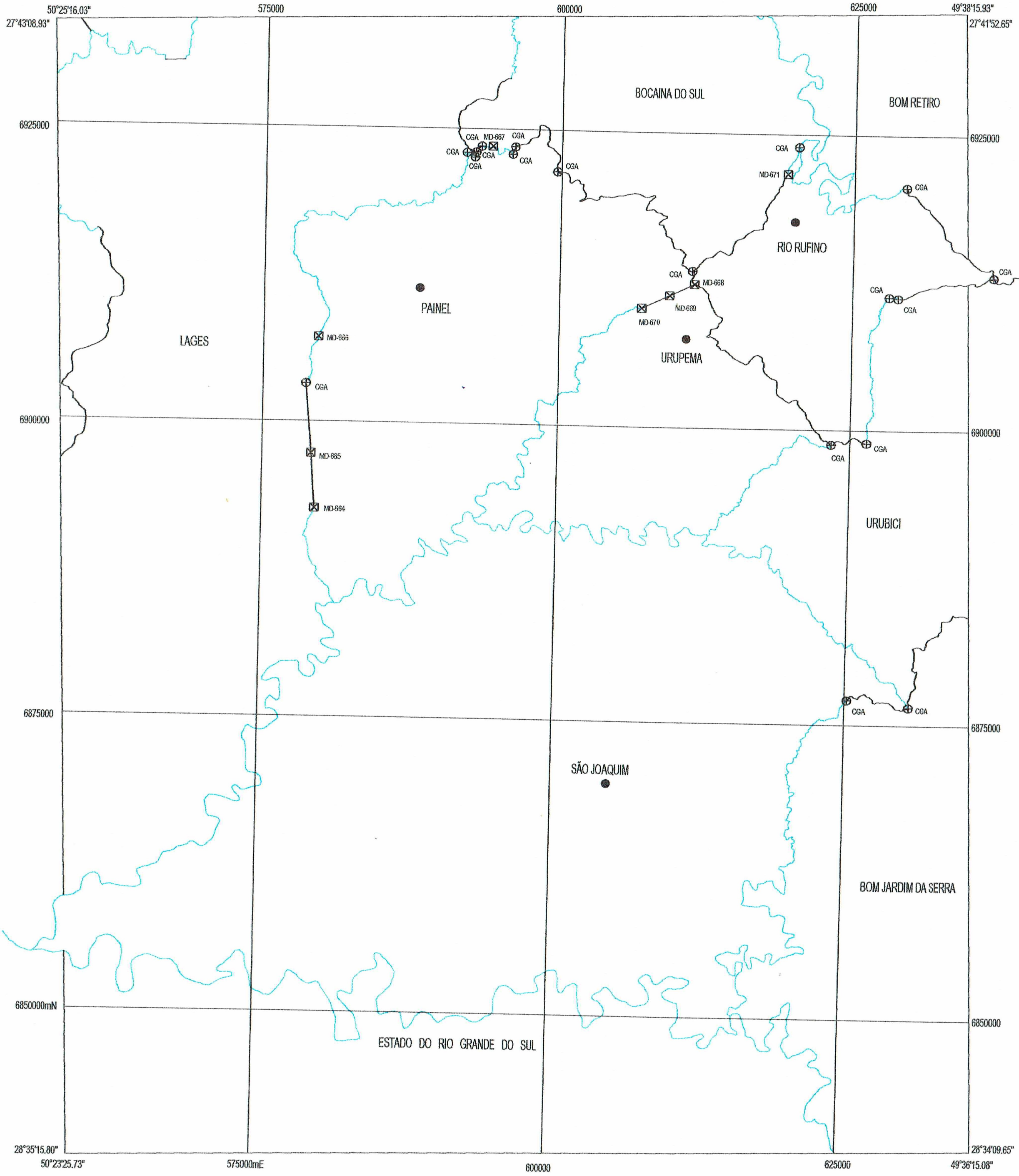

DOCUMENTAÇÃO: MI-2906/1973, MI-2907-1/1980, MI-2907-3/1980, MI-2907-2/1980, MI-2907-4/1980, MI-2922/1979, MI-2923-1/1976, MI-2923-3/1976, MI-2923-2/1976, MI-2923-4/1976, MI-2939-1/1976, MI-2939-2/1976.

MERIDIANO CENTRAL 51° W. Gr.

LEGENDA

- Limite Intermunicipal por.
- Hidrografia
- Rodovia
- Outros
- ⊠ MD Marco de Divisa
- ⊕ CGA Coordenada Geográfica Aproximada

ESCALA GRÁFICA

3.5 Km 0 3.5 7.0 10.5 Km

COORDENADORIA DE PROCESSOS MINERÁRIOS - DEPARTAMENTE
Fls. 316
Rub.

ANEXO XXXIX

Garopaba, Imaruí, Imbituba e Paulo Lopes.

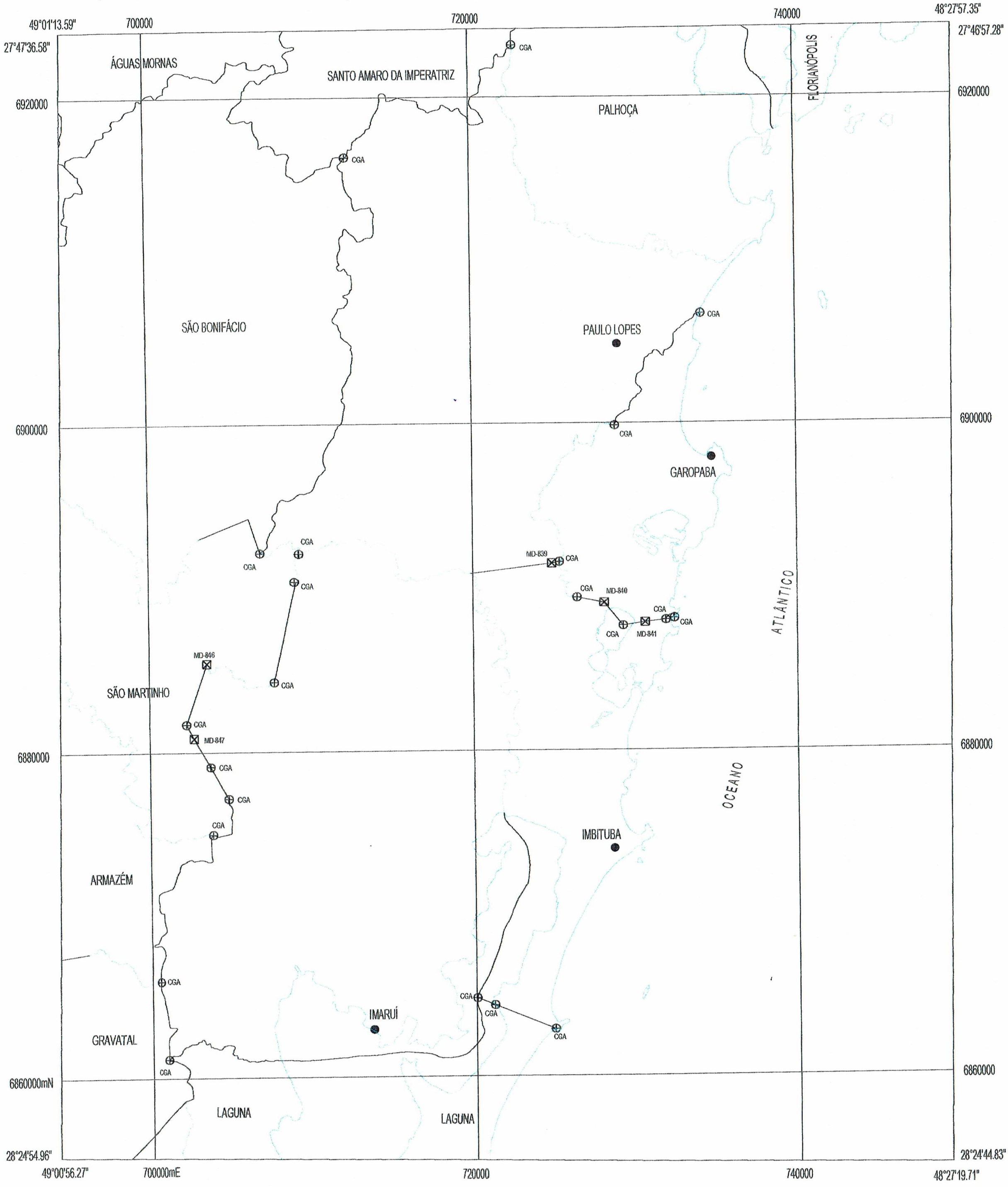

DOCUMENTAÇÃO: MI-2908-4/1976, MI-2909-3/1974, MI-2909-4/1983, MI-2910-3/1983, MI-2925-2/1976, MI-2925-1/1976, MI-2925-3/1992, MI-2925-4/1976, MI-2924-4/1976, MI-2924-2/1976.

MERIDIANO CENTRAL 51° W. Gr.

LEGENDA

Limite Intermunicipal por:

Hidrografia

Rodovia

Outros

MD Marco de Divisa

CGA Coordenada Geográfica Aproximada

ESCALA GRÁFICA

2.5 Km 0 2.5 5.0 7.5 Km

ANEXO XXXV

Angelina, Alfredo Wagner, Bom Retiro, Chapadão do Lageado, Imbuia, Ituporanga, Leoberto Leal, Rancho Queimado e Vidal Ramos.

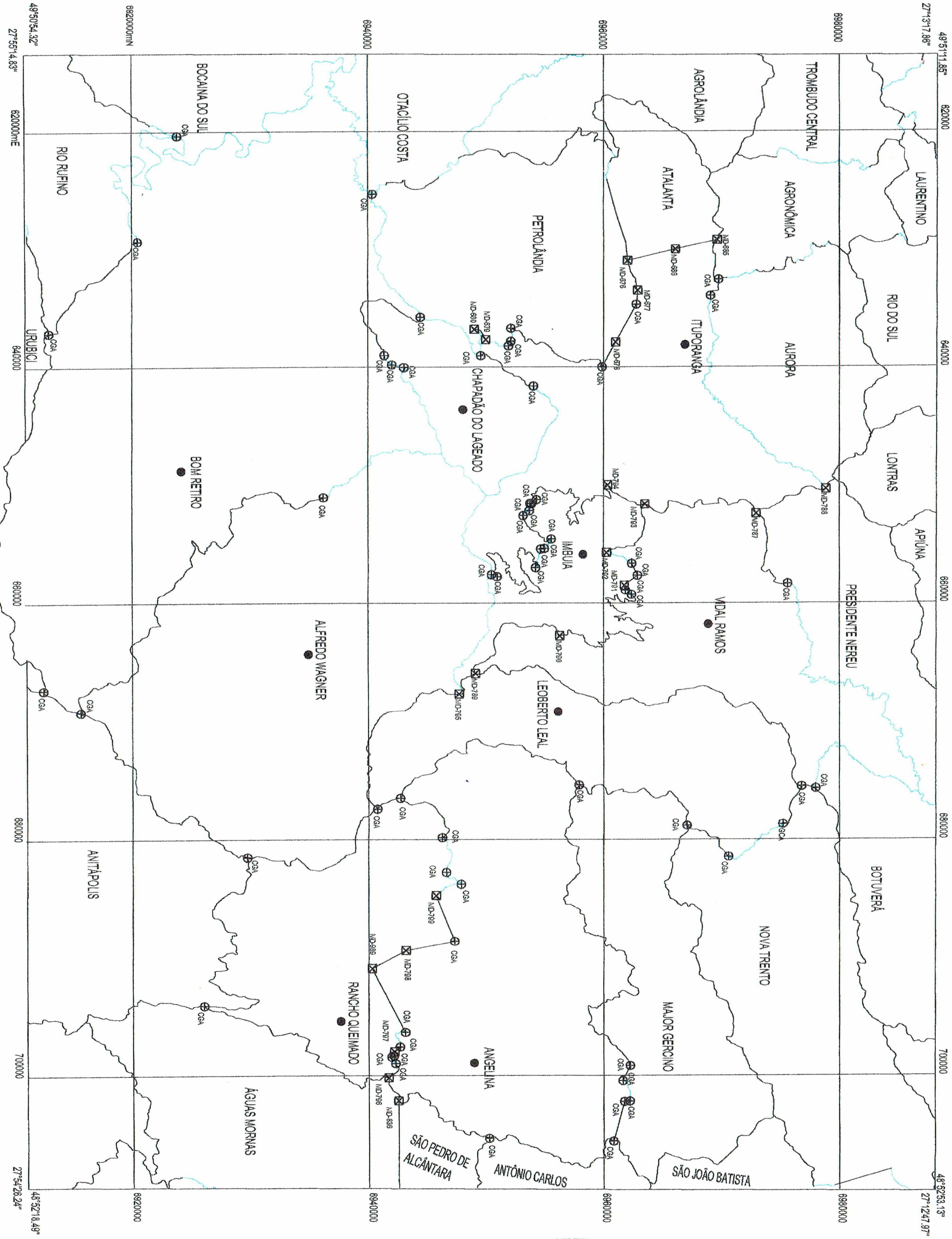

LEGENDA

Limite Intermunicipal por:

Hidrografia

Rodovia

Outros

MD Marco de Divisa

CGA Coordenada Geográfica Aproximada

ESCALA GRÁFICA

3.5 Km 0 3.5 7.0 10.5 Km

DOCUMENTAÇÃO: MI-2892-1/1980, MI-2892-2/1980, MI-2893-1/1980, MI-2893-2/1974, MI-2894-1/1974, MI-2894-3/1974, MI-2893-4/1974, MI-2893-3/1980, MI-2892-4/1980, MI-2892-3/1980, MI-2907-1/1980, MI-2907-2/1980, MI-2908-1/1980, MI-2908-2/1974, MI-2909-1/1974, MI-2909-3/1974, MI-2908-4/1976, MI-2908-3/1976, MI-2907-4/1980, MI-2907-3/1980.

MERIDIANO CENTRAL 51° W. Gr.

ANEXO XXXVI

Bom Jardim da Serra, Cocal do Sul, Grão Pará, Lauro Müller, Morro da Fumaça, Orleans, Siderópolis, Treviso, Urubici e Urussanga.

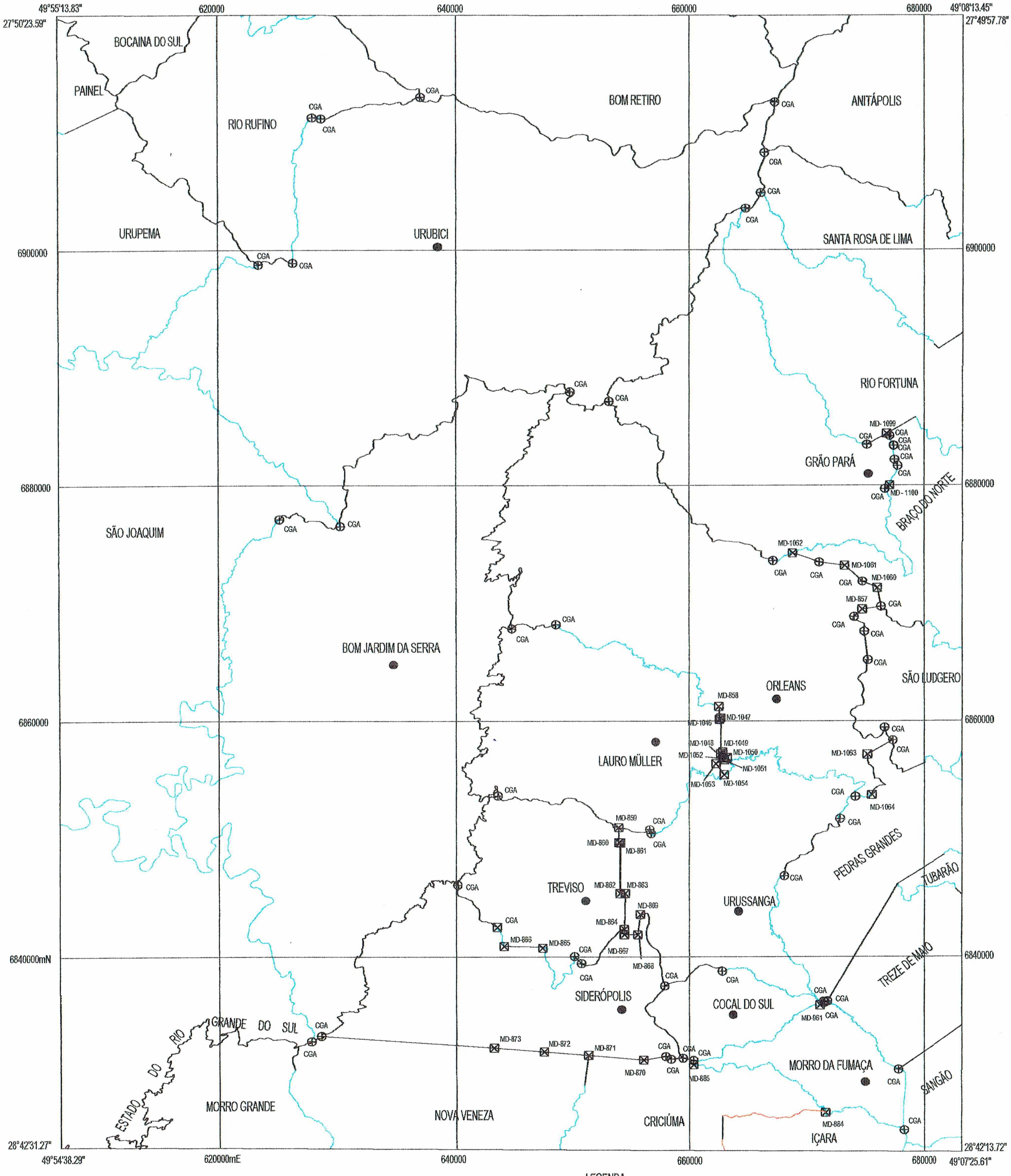

DOCUMENTAÇÃO: MI-2907-3/1980, MI-2907-4/1980, MI-2908-3/1976, MI-2908-4/1976, MI-2924-2/1976, MI-2924-1/1976, MI-2923-2/1976, MI-2923-1/1976, MI-2923-3/1976, MI-2923-4/1976, MI-2924-3/1992, MI-2924-4/1976, MI-2940-2/1991, MI-2940-1/1985, MI-2939-2/1976, MI-2939-1/1976.
MERIDIANO CENTRAL 51° W.Gr.

LEGENDA

Limite Intermunicipal por:
Hidrografia
Rodovia
Outros

MD Marco de Divisa
CGA Coordenada Geográfica Aproximada

ESCALA GRÁFICA

3.5 Km 0 3.5 7.0 10.5 Km

COORDENADORIA DE ANÁLISE TÉCNICA
Fls. 1579
Rub.

ANEXO XXXVII

Antônio Carlos, Águas Mornas, Florianópolis, Palhoça, Santo Amaro da Imperatriz e São Pedro de Alcântara.

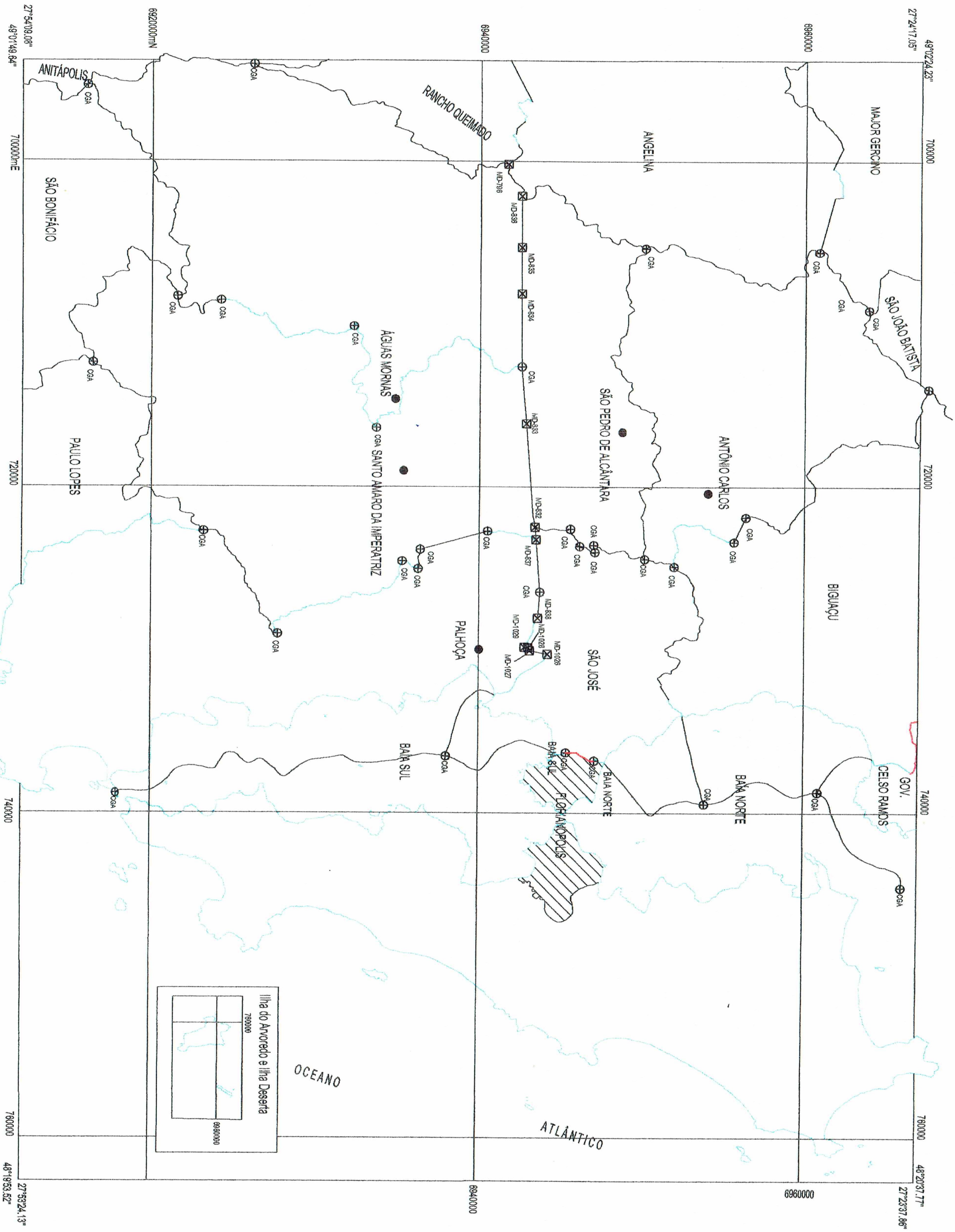

DOCUMENTAÇÃO: MI-2893-4/1974, MI-2894-3/1974, MI-2894-4/1974, MI-2895-3/1981, MI-2910-1/1981, MI-2909-2/1995, MI-2909-1/1974, MI-2908-2/1974, MI-2908-4/1976, MI-2909-3/1974, MI-2910-3/1983,MI-2909-4/1983.

MERIDIANO CENTRAL 51° W. Gr.

LEGENDA

Limite Intermunicipal por:
Hidrografia
Rodovia
Outros

MD Marco de Divisa
CGA Coordenada Geográfica Aproximada

ESCALA GRÁFICA

2.5 Km 0 2.5 5.0 7.5 Km

COORDENADORIA DE EXPEDIENTE
Fls. 253
Rub.

ANEXO XXXVIII

Anitápolis, Armazém, Braço do Norte, Rio Fortuna, Santa Rosa de Lima, São Bonifácio e São Martinho.

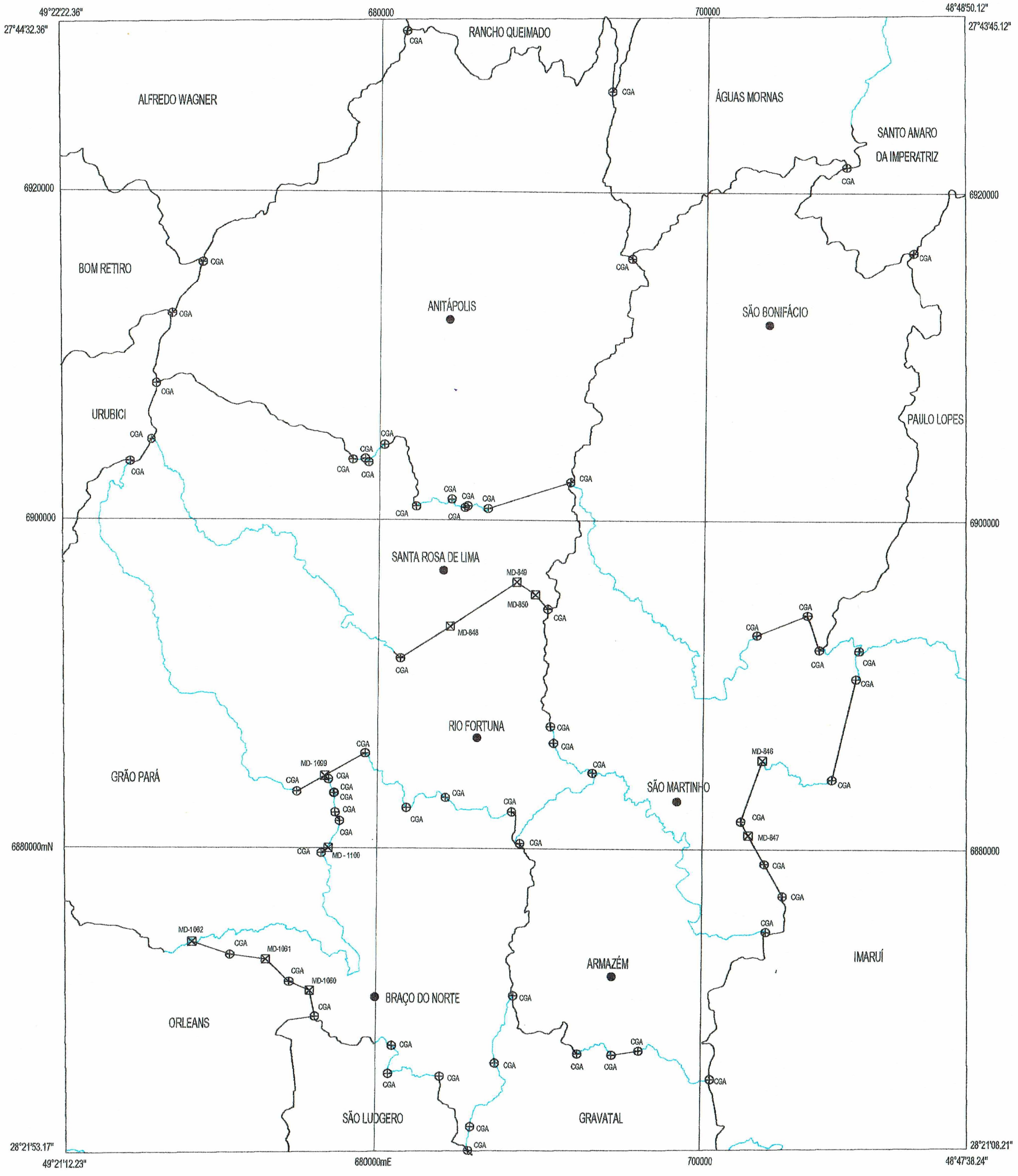

DOCUMENTAÇÃO: MI-2908-1/1980, MI-2908-2/1974, MI-2909-1/1974, MI-2909-3/1974, MI-2908-3/1976, MI-2924-1/1976, MI-2924-2/1976, MI-2925-1/1976, MI-2925-3/1992, MI-2924-4/1976, MI-2924-3/1992, MI-2908-4/1976.

MERIDIANO CENTRAL 52° W. Gr.

LEGENDA

Limite Intermunicipal por:

- Hidrografia
- Rodovia
- Outros
- MD Marco de Divisa
- CGA Coordenada Geográfica Aproximada

ESCALA GRÁFICA

2.5 Km 0 2.5 5.0 7.5 Km